

Northumberland Local Plan

Publication Draft Plan (Regulation 19)

Policies Map

Version for Cabinet 19 December 2018

If you need this information in Large Print, Braille, Audio
or in another format or language please contact us:

(Telephone) 0345 600 6400
(Typetalk) 018001 0345 600 6400

1. Introduction

1.1 This document is the Northumberland Local Plan - Publication Draft Plan Policies Map (Regulation 19) which accompanies the Northumberland Local Plan - Publication Draft Plan (Regulation 19). The draft Policies Map shows all of the spatial information relating to the policies contained in the draft Northumberland Local Plan.

1.2 The Northumberland Local Plan covers the whole of Northumberland with the exception of the area of the Northumberland National Park, which is a separate local planning authority.

1.3 An online interactive version of the policies map is available on our website at www.northumberland.gov.uk/localplan

2. Policies Map Contents

2.1 The Policies Map contains 256 maps which appear in the following order:

Maps 1-187

2.2 The Plan area is divided into 187 individual map tiles, accompanied by a separate 'Grid Index' map which shows the location of each map tile and the area that it covers. Each map tile can be identified by a unique number which corresponds to the number shown on the Grid Index. This number is located in the top right corner of each map tile page.

Inset Maps 1-60

2.3 There are 60 inset maps which show all Main Towns, Service Centres and Service Villages separately. The inset maps are ordered alphabetically and each can be identified by a number in the top right corner, preceded by the word 'inset'.

Maps A-F

2.4 In order to improve the clarity of the Policies Map, some of the spatial information is not shown on the map tiles. An additional 9 maps, which can be identified by letters A-G located in the top right-hand corner of each map, provide the spatial data for the following policies:

- A: Policy HOU 6 - Housing Viability Value Areas
- B: Policy TRA 7 - Aerodrome Safeguarding Areas
- C: Policy ENV2 - Nature Improvement Areas
- D: Policy ENV 2 - Coastal Mitigation Service
- E: Policy WAT 2 - Water Resource Zones
- F: Policy MIN4 - Mineral Safeguarding Areas (MSAs)
- G: Policy REN 2 - Areas Suitable for Wind Turbine Development (split into 3 separate maps)

2.5 The Policies Map Legend provides an overview of all the items shown on the Policies Map, how they are displayed and the relevant policy reference. Each individual map is accompanied by a simple legend which only shows the policies that are displayed on that map.

3. How to get involved

3.1 More information about the Local Plan is available on our website at www.northumberland.gov.uk/localplan

3.2 Consultation on the current document is taking place over a six week period between 30 January 2019 and 13 March 2019.

3.3 The consultation document and the Policies Map can be viewed on our website at: <http://northumberland-consult.limehouse.co.uk/portal/planning/localplan/reg19>

3.4 Hard copies of the consultation document and Policies Map can also be viewed at libraries and at County Hall.

3.5 During the consultation period, a number of drop-in sessions have been arranged across Northumberland to allow people to find out more about the Local Plan and how to respond to the consultation. Details of the dates, times and venues for these sessions are available to view on our website at www.northumberland.gov.uk/localplan

3.6 Comments in response to the consultation document can be submitted online or by returning a response form by email or by post. The Council is encouraging people to submit their comments online but you may wish to submit comments by completing a response form, which is available from libraries and County Hall or can be downloaded from our website at www.northumberland.gov.uk/localplan

3.7 Details of how to respond to the consultation using these methods is provided below:








Online: Comments can be submitted via the consultation website at <http://northumberland-consult.limehouse.co.uk/portal/planning/localplan/reg19>

Email: planningstrategy@northumberland.gov.uk








Post: Planning Policy, Northumberland County Council, County Hall, Morpeth, Northumberland, NE61 2EF.
All comments must be received by 5pm on Wednesday 13 March 2019.

Policies Map Legend

Delivering the Vision for Northumberland

-  Northumberland County Boundary
-  Settlement Boundaries
-  Neighbourhood Plan Settlement Boundaries**
-  Green Belt
- Major Amendments to the Green Belt**
-  Green Belt Release
-  Green Belt extension boundaries established
-  Safeguarded Employment Land









Economic Development

-  Blyth Estuary Strategic Employment Area
-  West Hartford Prestige Employment Area
-  Round 2 Enterprise Zones
-  General Employment Land Allocations
-  Neighbourhood Plan Employment Sites**
-  Key General Employment Areas
-  Areas for Flexible Employment Uses




























































Town Centres and Central Services

-  Town Centres
-  Neighbourhood Plan Town/Village Centres**
-  Primary Shopping Areas
-  Neighbourhood Plan Shopping Areas**
-  Key Shopping Frontages
-  Neighbourhood Plan Shopping Frontages**

Housing

-  Housing Development Site Allocations
-  Neighbourhood Plan Housing Site Allocations**
-  Sites with Planning Permission for Housing**
-  Sites Minded to Approve Planning Permission for Housing**
- Housing Viability Value Areas*
-  Highest 30% affordable housing
-  High 25% affordable housing
-  Low 10% affordable housing
-  Medium 15% affordable housing

Northumberland Local Plan - Publication Draft Plan Policies Map (Regulation 19)

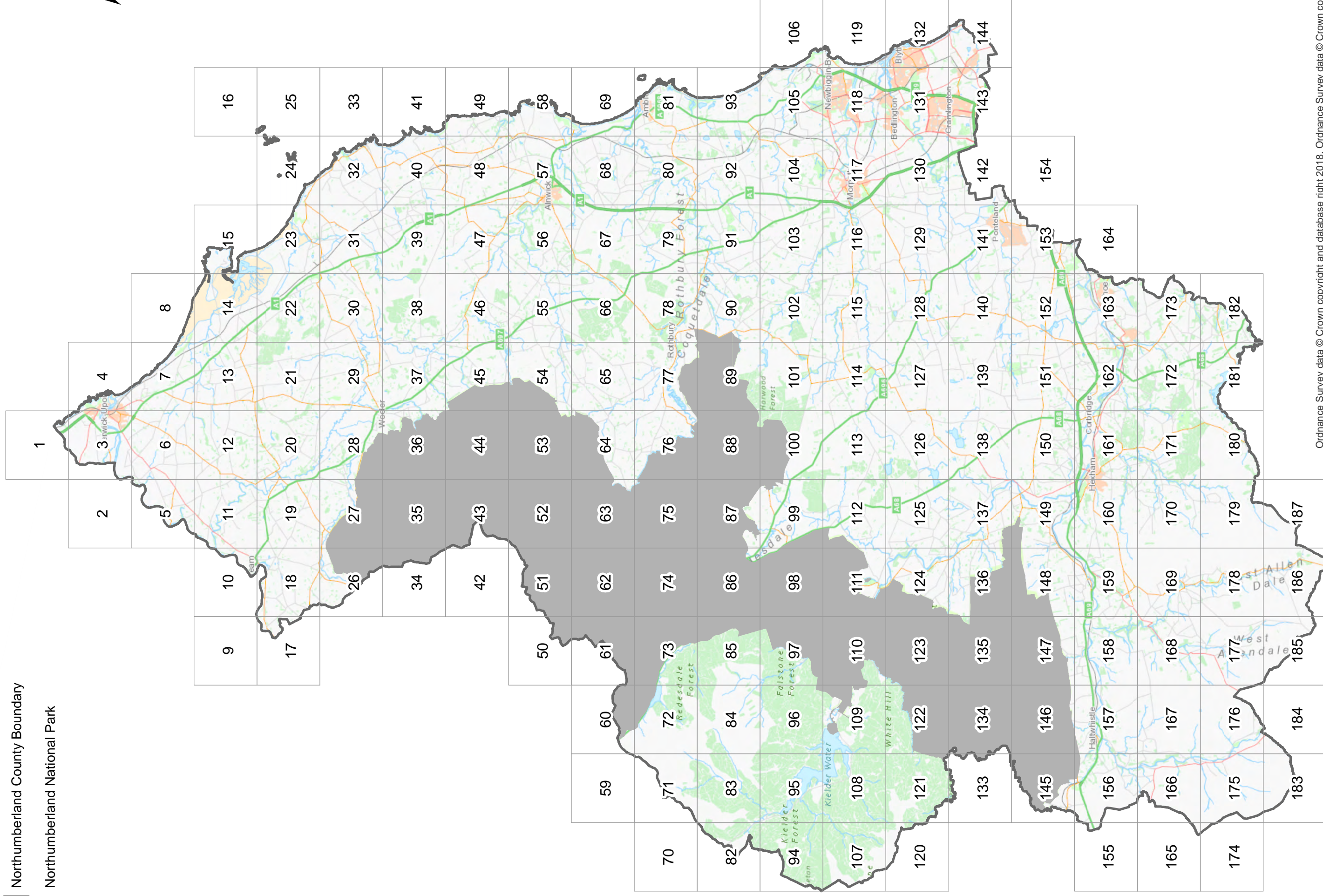
<i>Policy Ref</i>	Connectivity and Movement	<i>Policy Ref</i>	Environment (continued)	<i>Policy Ref</i>
-	Core Road Network	TRA 3	 Northumberland Coast AONB	ENV 5
STP 1	 Strategic Road Network		 North Pennines AONB and UNESCO Global Geopark	ENV 6
-	 National Primary Routes		 Registered Battlefields	ENV 7
STP 8	 A1 and A69 Dualling	TRA 3	 Registered Parks and Gardens	ENV 7
-	 Strategic Road Network Improvements	TRA 3	 Hadrian's Wall World Heritage Site	ENV 8
STP 9	 Local Road Network Improvements	TRA 3	 Hadrian's Wall World Heritage Site Buffer Zone	ENV 8
ECN 2	 Safeguarded Railway	TRA 4	 Conservation Areas	ENV 9
ECN 3	 The Northumberland Line	TRA 4		
ECN 4	 Safeguarded Station Sites	TRA 4	Water Environment	
ECN 6	 Safeguarded Freight Rail Services	TRA 4	 Coastal Change Management Area	WAT 2
-	 Improvements to Station Parking	TRA 4	Policy WAT2 - Water Resource Zones*	WAT 5
ECN 7	 Airport Expansion Land	TRA 5	 Berwick and Fowberry	
ECN 8	Aerodrome Safeguarding Areas*	TRA 7	 Kielder	
ECN 18	 Outer Zone		Managing Natural Resources	
-	Inner Zone		Mineral Safeguarding Areas (MSAs)*	MIN 4
ECN 18	 All Developments		 Clay	
-	 Buildings & Structures Over 10M		 Coal	
ECN 18	 Buildings & Structures Over 15M		 Igneous Rock	
-	 Buildings & Structures Over 45M		 Limestone	
ECN 18	 Buildings & Structures Over 90M		 Sand and Gravel	
-	Environment		 Sandstone for Building Stone Use	
ECN 18	 Ramsar Convention Wetlands	ENV 2	 Safeguarded Minerals Infrastructure	MIN 5
-	 Special Protection Areas (SPAs)	ENV 2	Aggregate Mineral Site Allocations	MIN 7
ECN 18	 Special Areas of Conservation (SACs)	ENV 2	 Crushed Rock	
-	 Sites of Special Scientific Interest (SSSIs)	ENV 2	 Sand and Gravel	
ECN 21	 Northumberland National Park	ENV 2	 Ellington Road Landfill Site	WAS 3
-	 National Nature Reserves	ENV 2	 Existing Waste Management Facilities	WAS 4
ECN 21	 Marine Conservation Zones	ENV 2	Area Suitable for Wind Turbine Development*	REN 2
-	 Local Wildlife and Geological Sites	ENV 2	 Up to 25m	
ECN 21	 Local Nature Reserves	ENV 2	 Up to 40m	
-	 Nature Improvement Areas*	ENV 2		
ECN 21	 Non-Statutory Nature Reserves	ENV 2	Infrastructure and Delivery	
-	 South East Northumberland Wildlife Network	ENV 2	 Protected Open Space	INF 5
ECN 21	 Ancient Woodland	ENV 2	 Neighbourhood Plan Open Space**	-
ECN 21	Coastal Mitigation Service*	ENV 2		
ECN 21	 7km			
ECN 21	 7-10km			
ECN 21	 North Northumberland Heritage Coast	ENV 3		
ECN 21	 Areas of Outstanding Natural Beauty (AONBs)	ENV 3		
ECN 21	 Northumberland International Dark Sky Park	ENV 4		

* Spatial information excluded from maps 1-172 and inset maps and shown separately on maps A-F

** For Information only: Major amendments to the Green Belt; Neighbourhood Plan Policies post-examination; Sites with planning permission and minded to approve planning permission (base date 30 September 2018), includes mixed use developments and excludes small sites with <5 dwellings

Grid Index

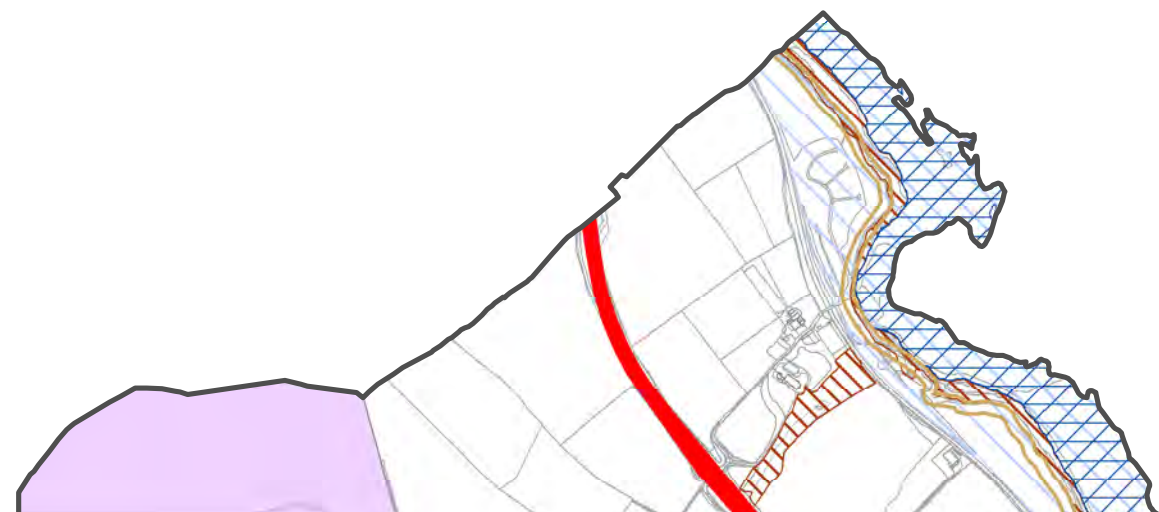
-  Northumberland County Boundary
-  Northumberland National Park



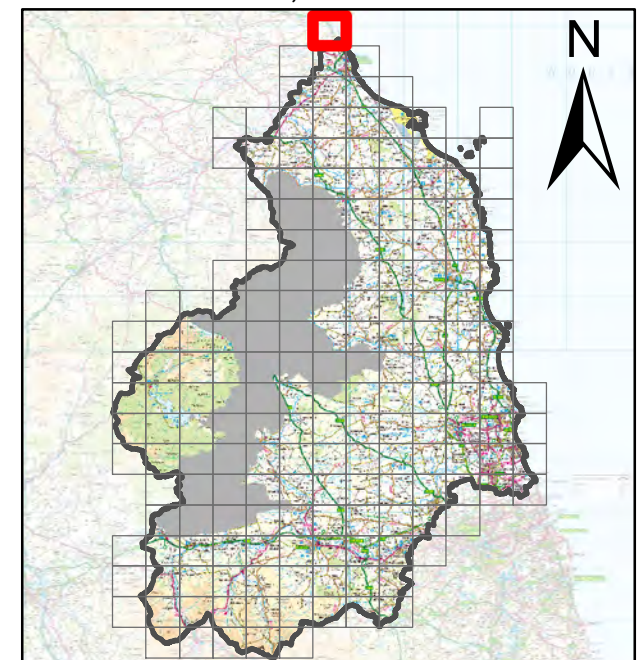
Blank Page

Legend



-  Strategic Road Network
-  Special Areas of Conservation (SACs)
-  Sites of Special Scientific Interest (SSSIs)
-  Local Wildlife and Geological Sites
-  North Northumberland Heritage Coast
-  Registered Battlefields
-  Coastal Change Management Area



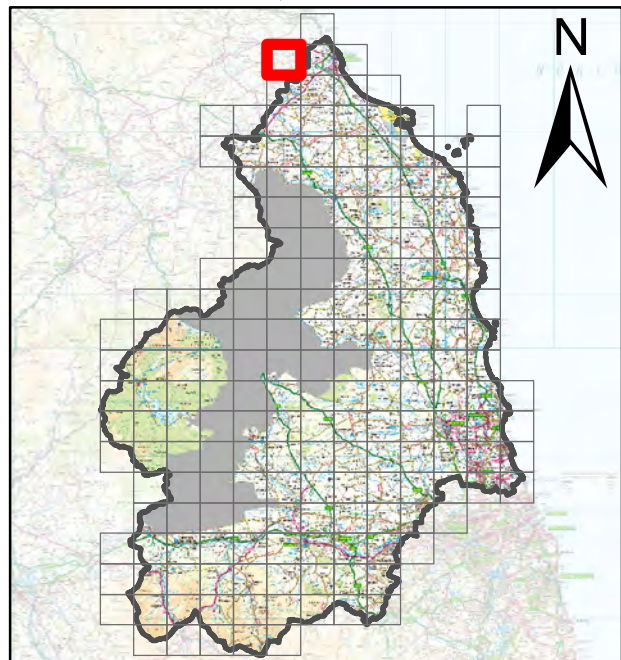
Scale @ A3:1:20,000



Legend

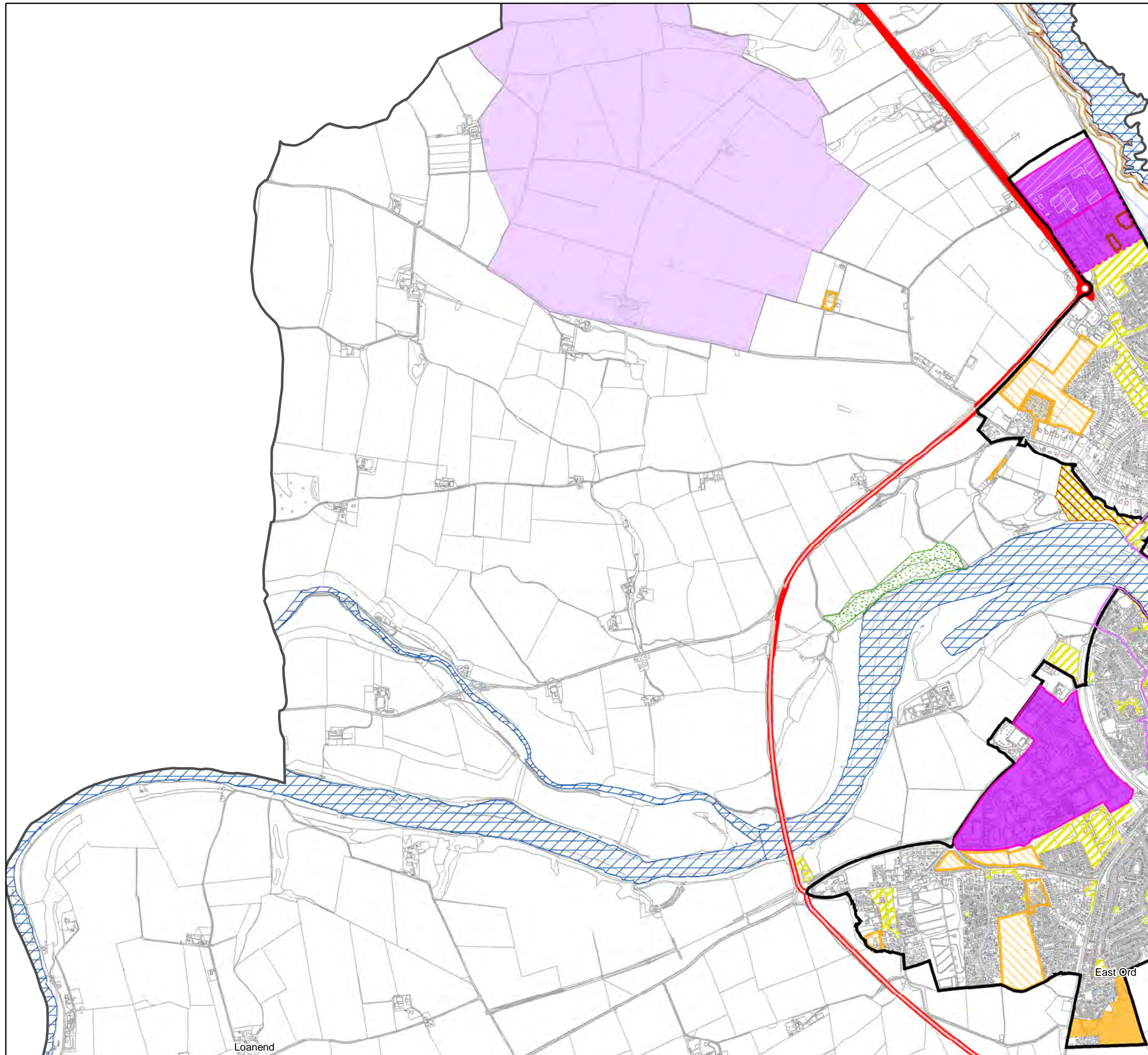
-  Special Areas of Conservation (SACs)
-  Sites of Special Scientific Interest (SSSIs)

Scale @ A3:1:20,000

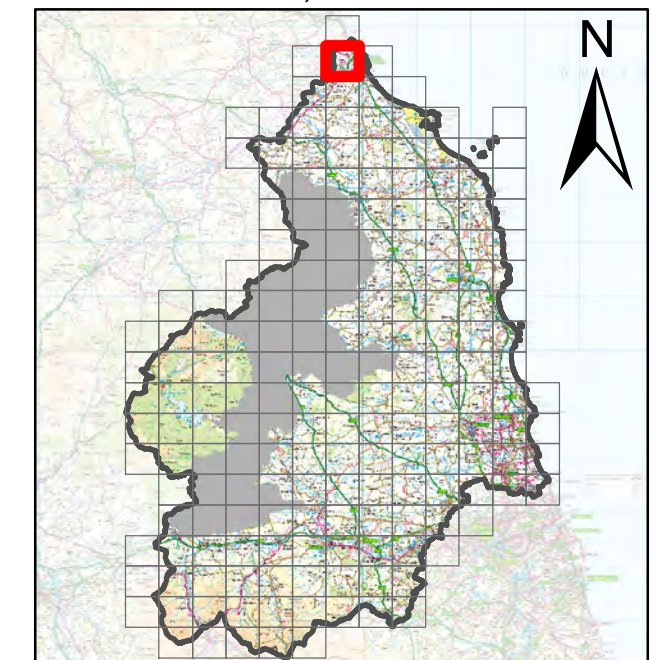


Legend





















- Settlement Boundaries
- Round 2 Enterprise Zones
- General Employment Land Allocations
- Key General Employment Areas
- Areas for Flexible Employment Uses
- Housing Development Site Allocations
- Sites with Permission for Housing
- Strategic Road Network
- A1 and A69 Dualling
- Special Areas of Conservation (SACs)
- Sites of Special Scientific Interest (SSSIs)
- Local Wildlife and Geological Sites
- Ancient Woodland
- North Northumberland Heritage Coast
- Registered Battlefields
- Conservation Areas
- Coastal Change Management Area
- Existing Waste Management Facilities
- Protected Open Space



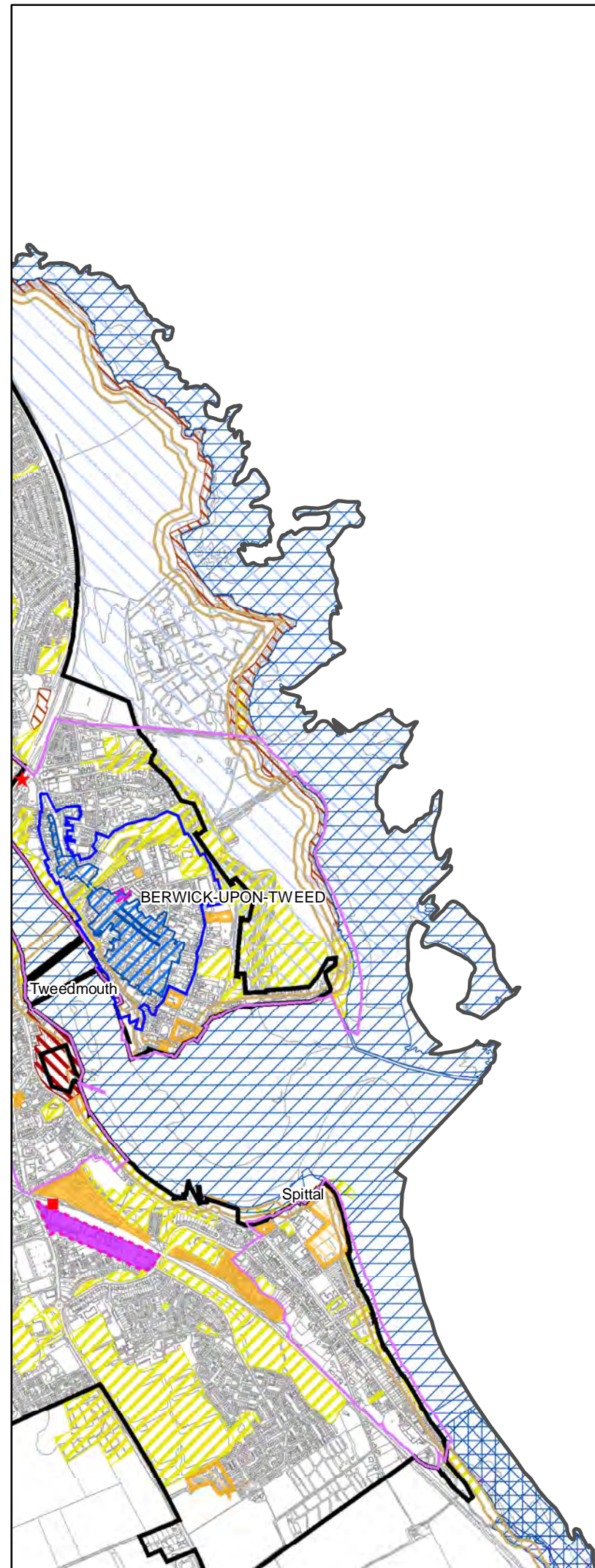
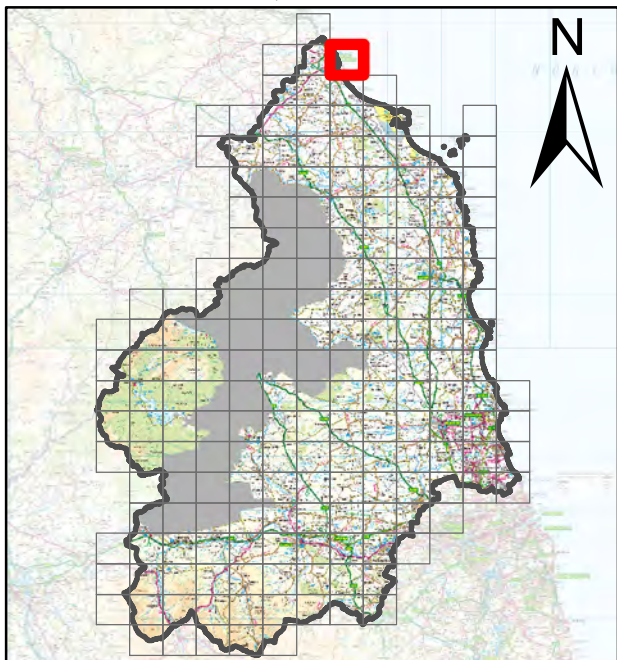
Scale @ A3:1:20,000



Legend

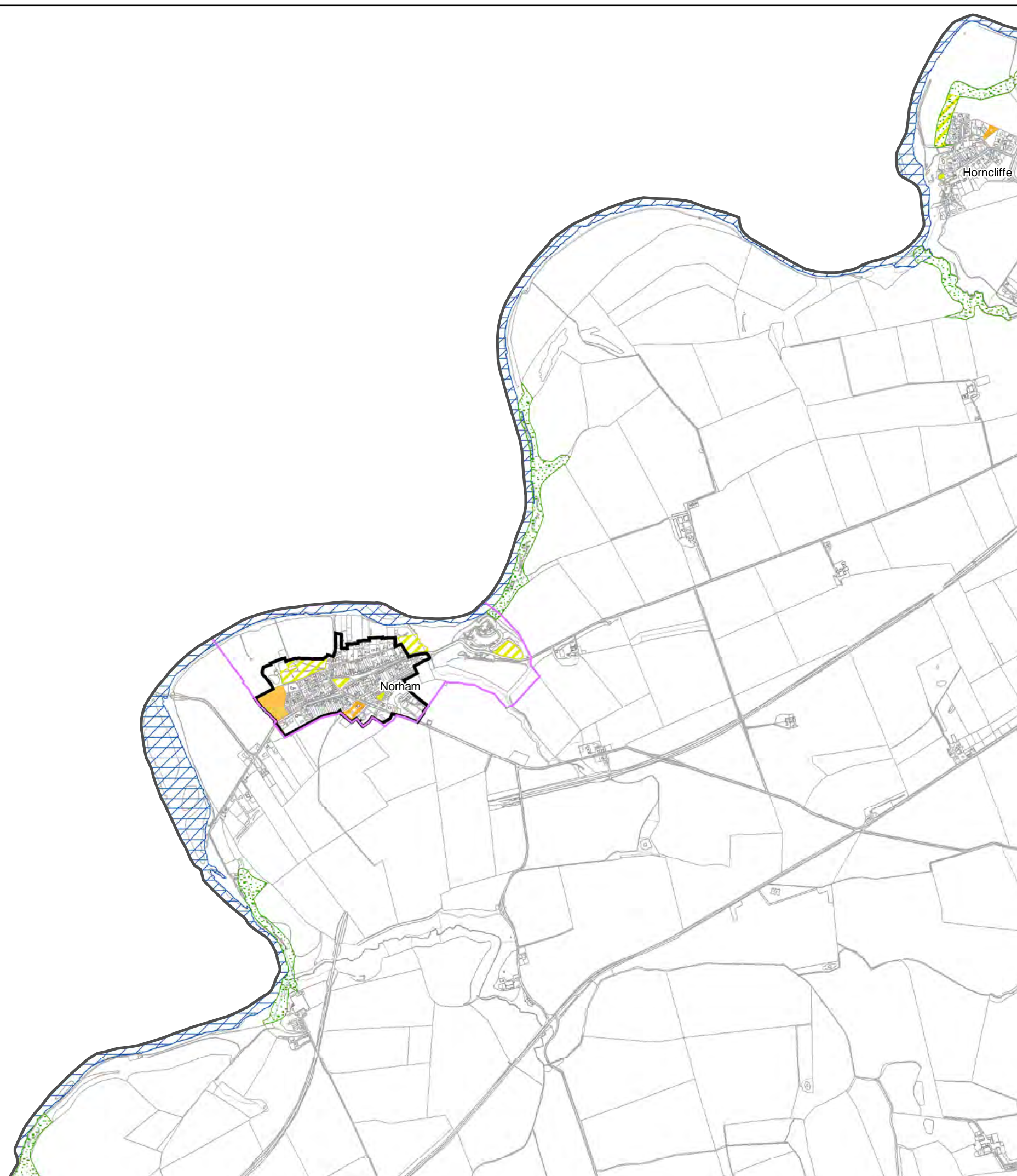
-  Settlement Boundaries
-  General Employment Land Allocations
-  Areas for Flexible Employment Uses
-  Town Centres
-  Primary Shopping Areas
-  Key Shopping Frontages
-  Housing Development Site Allocations
-  Sites with Permission for Housing
-  Safeguarded Freight Rail Services
-  Improvements to Station Parking
-  Ramsar Convention Wetlands
-  Special Protection Areas (SPAs)
-  Special Areas of Conservation (SACs)
-  Sites of Special Scientific Interest (SSSIs)
-  Local Wildlife and Geological Sites
-  North Northumberland Heritage Coast
-  Conservation Areas
-  Coastal Change Management Area
-  Safeguarded Minerals Infrastructure
-  Protected Open Space

Scale @ A3:1:20,000

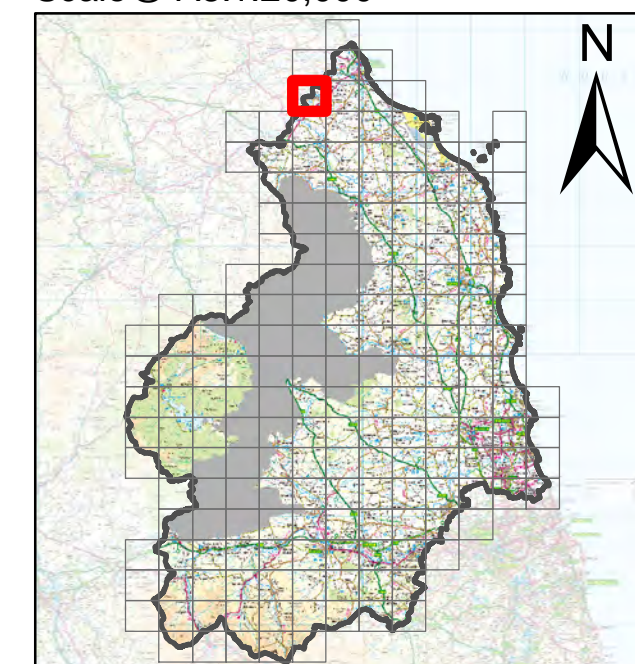


Legend

-  Settlement Boundaries
-  Housing Development Site Allocations
-  Sites with Permission for Housing
-  Special Areas of Conservation (SACs)
-  Sites of Special Scientific Interest (SSSIs)
-  Ancient Woodland
-  Conservation Areas
-  Protected Open Space

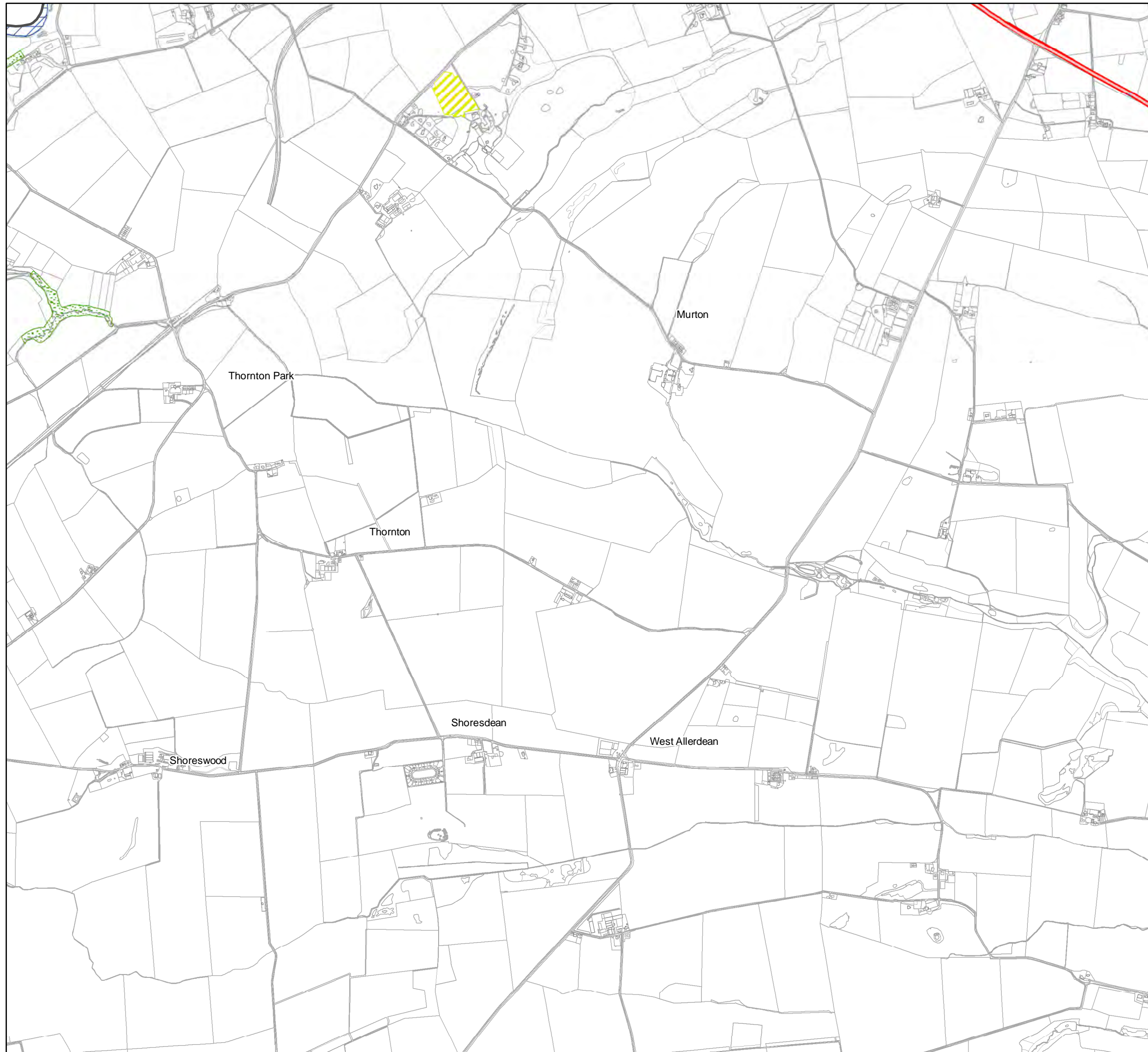


Scale @ A3:1:20,000

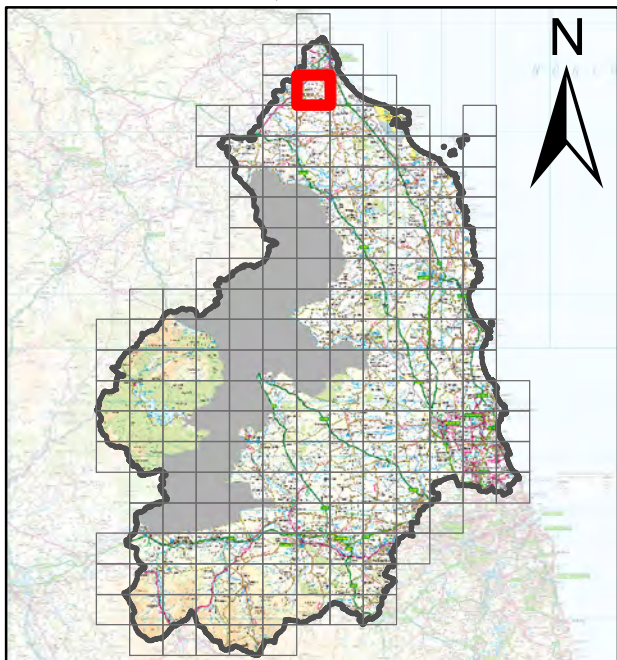


Legend

- Strategic Road Network
- A1 and A69 Dualling
- Special Areas of Conservation (SACs)
- Sites of Special Scientific Interest (SSSIs)
- Ancient Woodland
- Protected Open Space

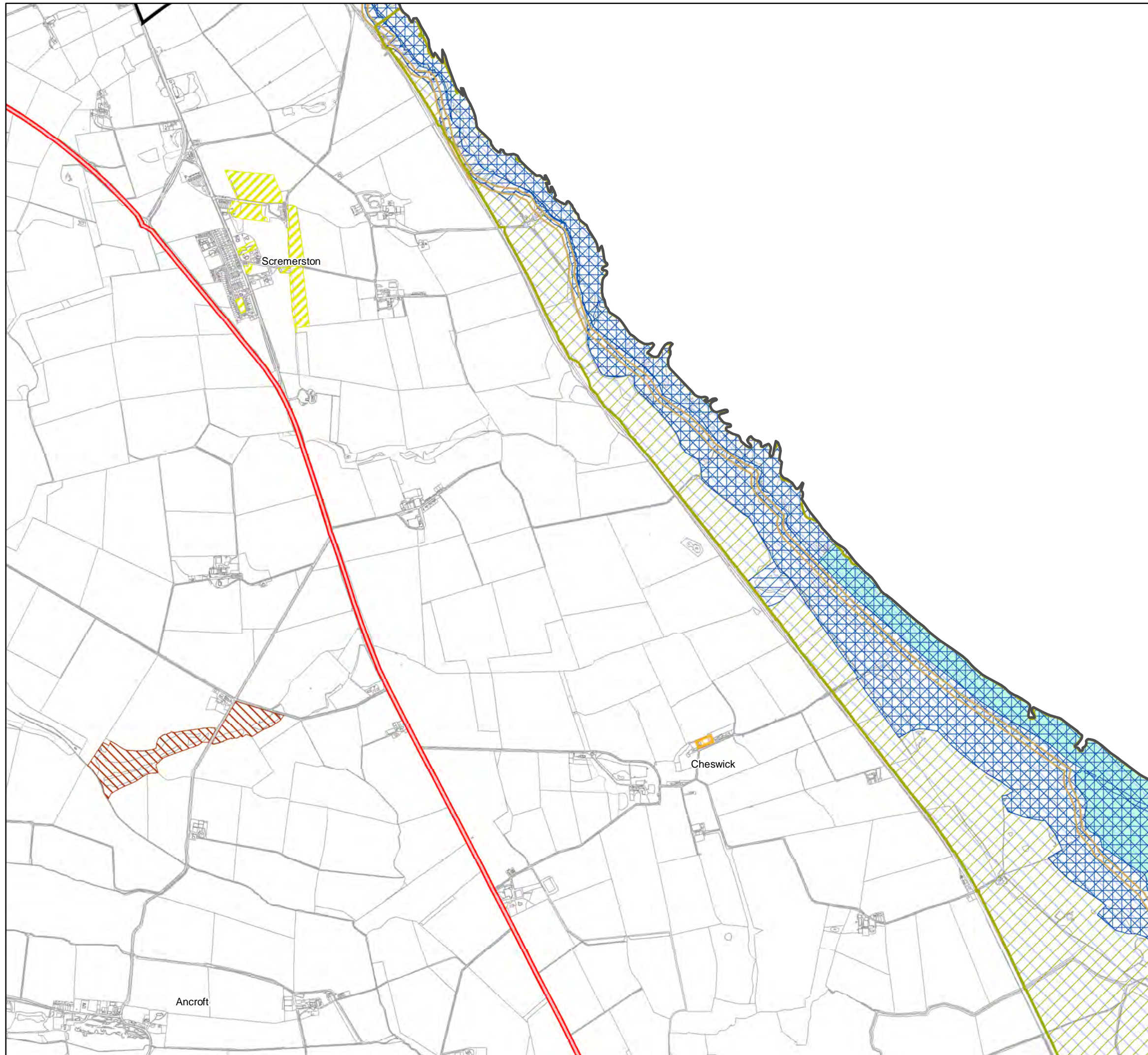


Scale@ A3:1:20,000

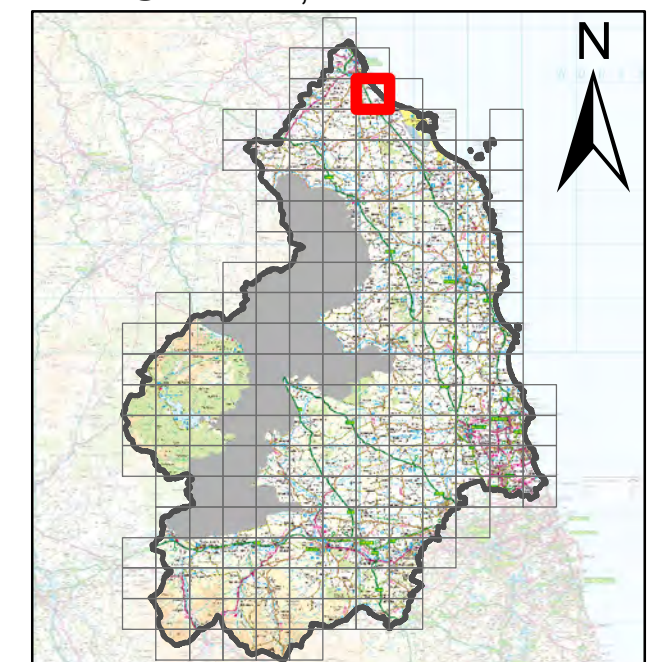


Legend










-  Settlement Boundaries
-  Sites with Permission for Housing
-  Strategic Road Network
-  A1 and A69 Dualling
-  Ramsar Convention Wetlands
-  Special Protection Areas (SPAs)
-  Special Areas of Conservation (SACs)
-  Sites of Special Scientific Interest (SSSIs)
-  National Nature Reserves
-  Local Wildlife and Geological Sites
-  North Northumberland Heritage Coast
-  Areas of Outstanding Natural Beauty (AONBs)
-  Northumberland Coast AONB
-  Coastal Change Management Area
-  Protected Open Space



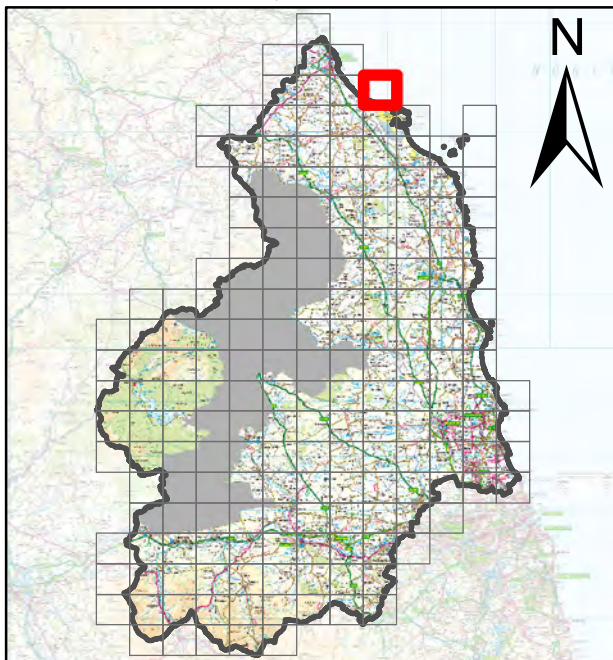
Scale @ A3:1:20,000



Legend

-  Ramsar Convention Wetlands
-  Special Protection Areas (SPAs)
-  Special Areas of Conservation (SACs)
-  Sites of Special Scientific Interest (SSSIs)
-  National Nature Reserves
-  North Northumberland Heritage Coast
-  Areas of Outstanding Natural Beauty (AONBs)
-  Northumberland Coast AONB
-  Coastal Change Management Area


Scale @ A3:1:20,000



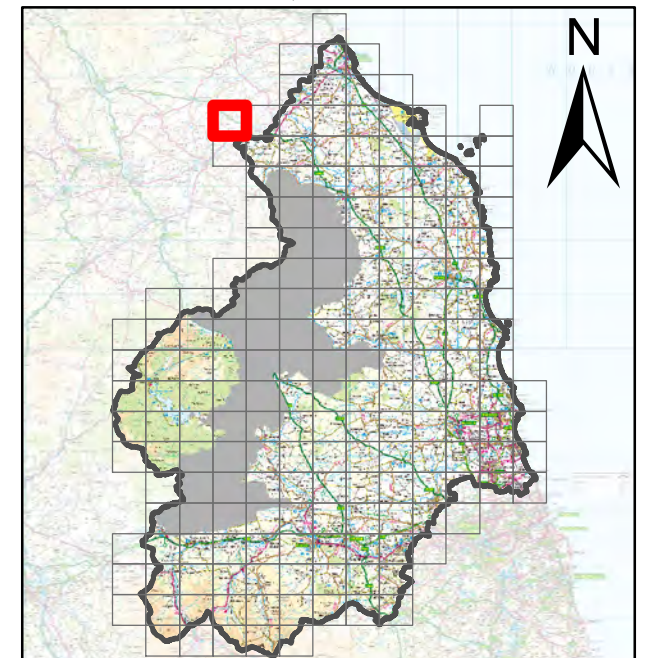
Ordnance Survey data © Crown copyright and database right 2018. OS 100030994



Legend

 Sites of Special Scientific Interest (SSSIs)

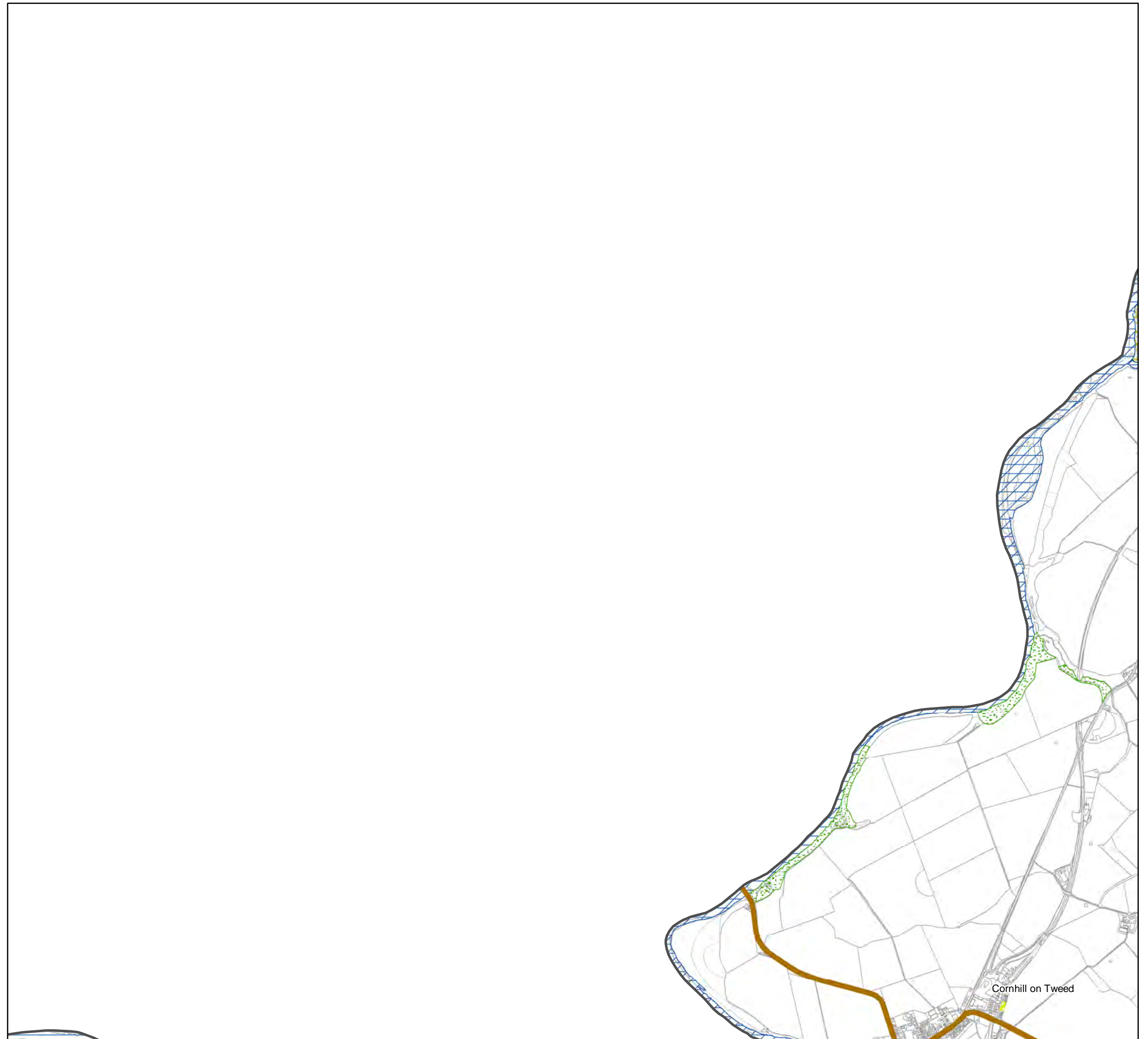
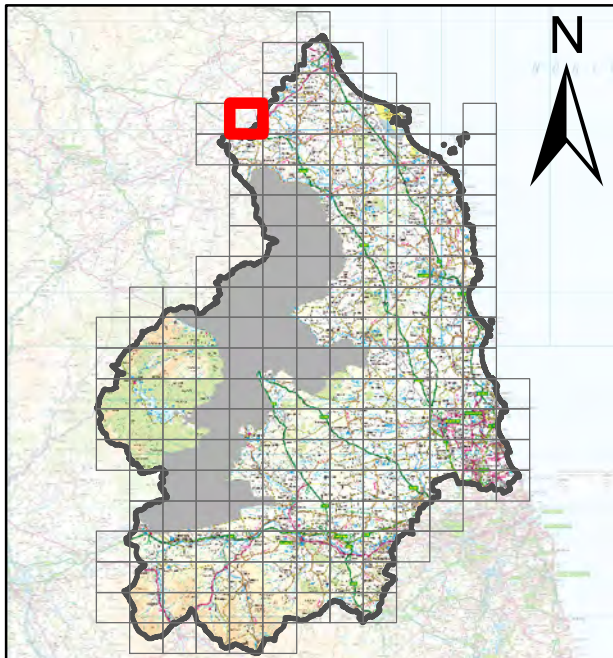
Scale @ A3:1:20,000



Legend

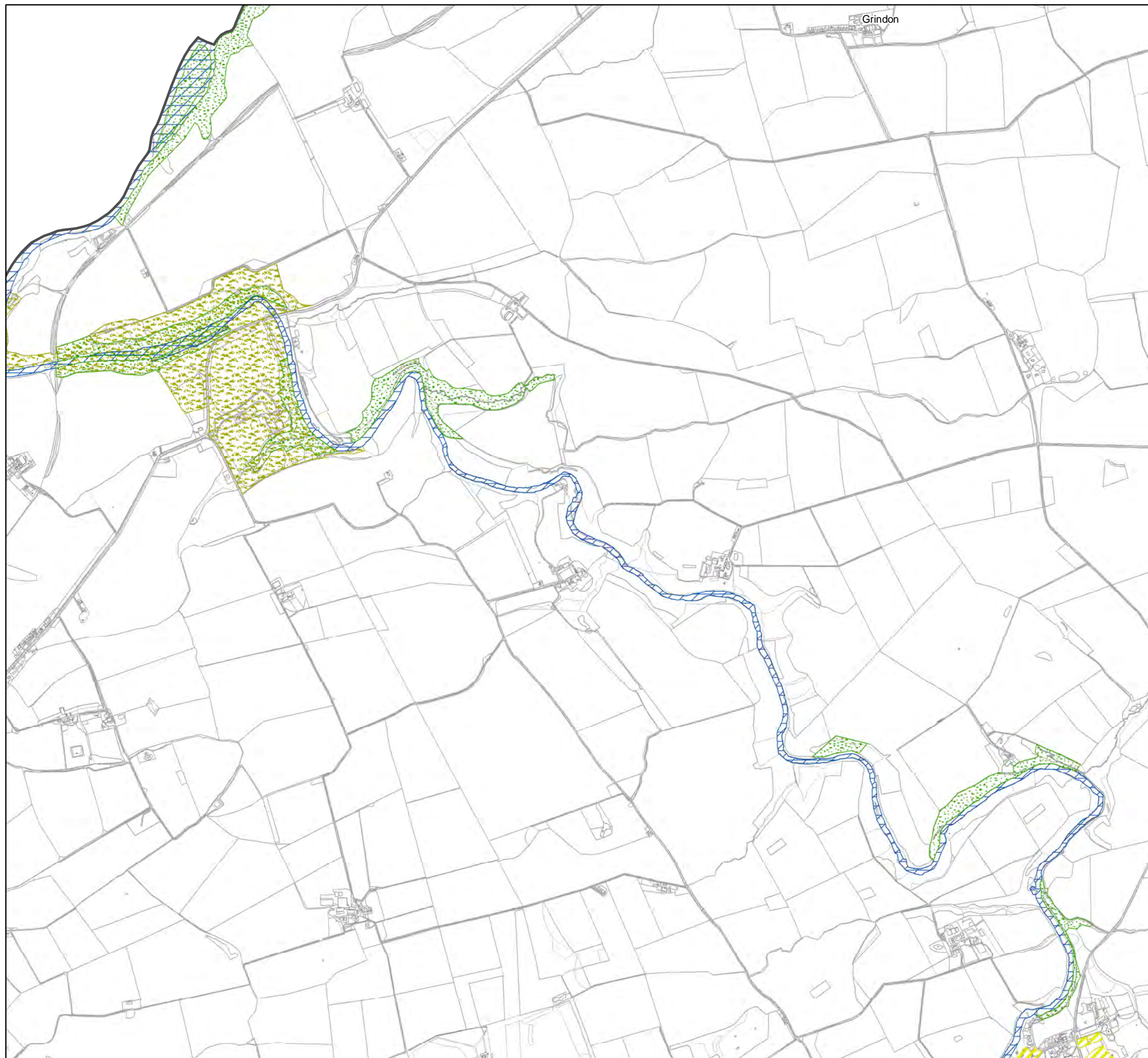
-  National Primary Routes
-  Special Areas of Conservation (SACs)
-  Sites of Special Scientific Interest (SSSIs)
-  Ancient Woodland
-  Registered Parks and Gardens
-  Protected Open Space

Scale @ A3:1:20,000

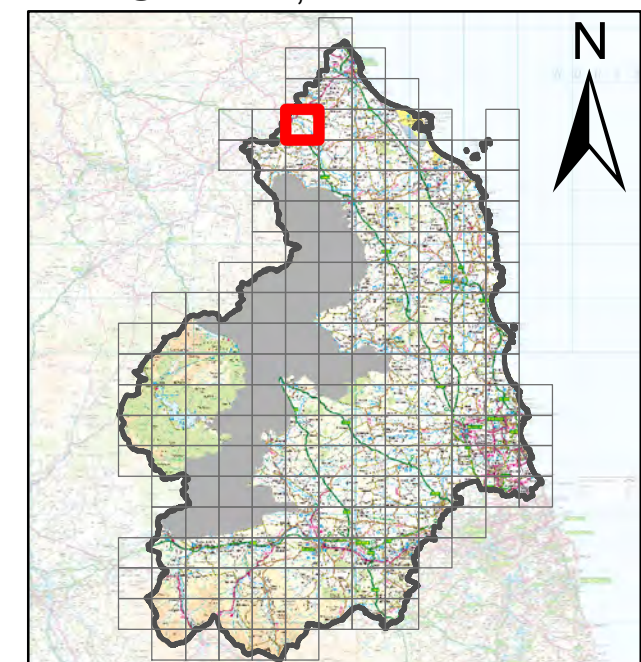


Legend


- Special Areas of Conservation (SACs)
- Sites of Special Scientific Interest (SSSIs)
- Ancient Woodland
- Registered Parks and Gardens
- Protected Open Space



Scale @ A3:1:20,000

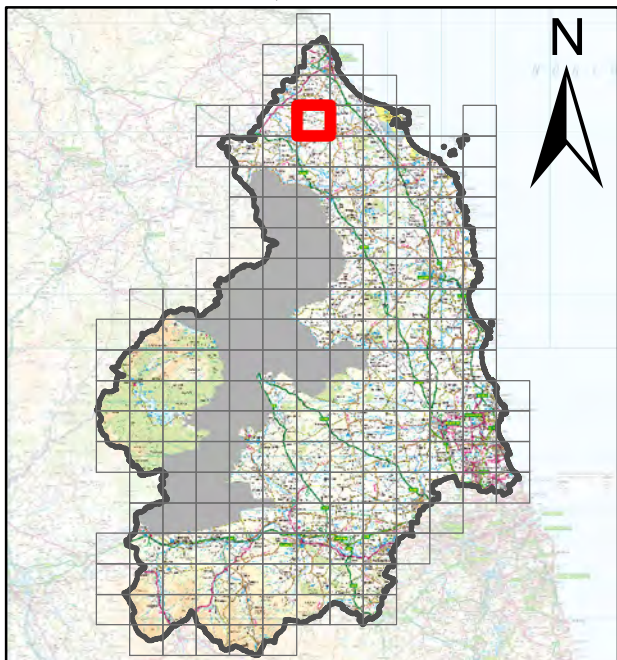


Legend









 Ancient Woodland



Scale @ A3:1:20,000

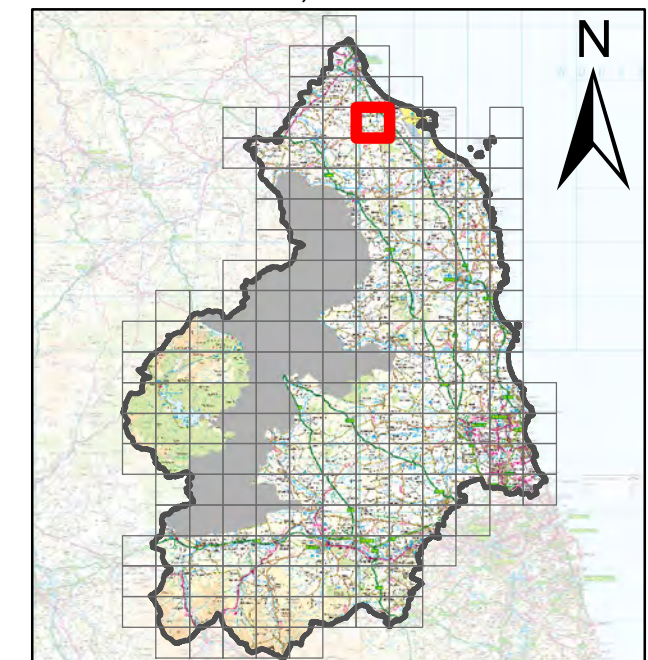


Legend

-  Sites with Permission for Housing
-  Strategic Road Network
-  A1 and A69 Dualling
-  Local Wildlife and Geological Sites
-  North Northumberland Heritage Coast
-  Areas of Outstanding Natural Beauty (AONBs)
-  Northumberland Coast AONB
-  Protected Open Space

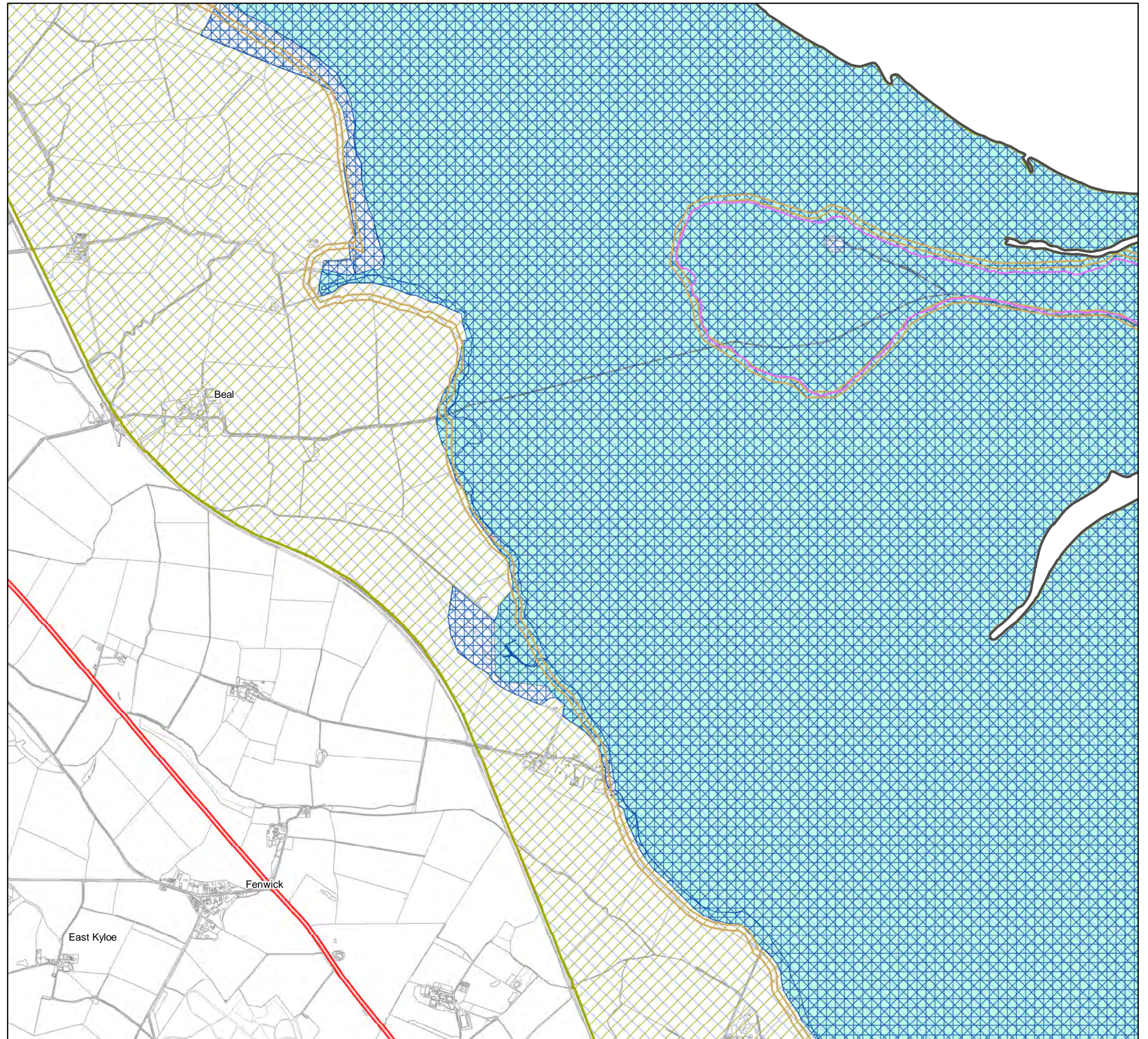


Scale @ A3:1:20,000

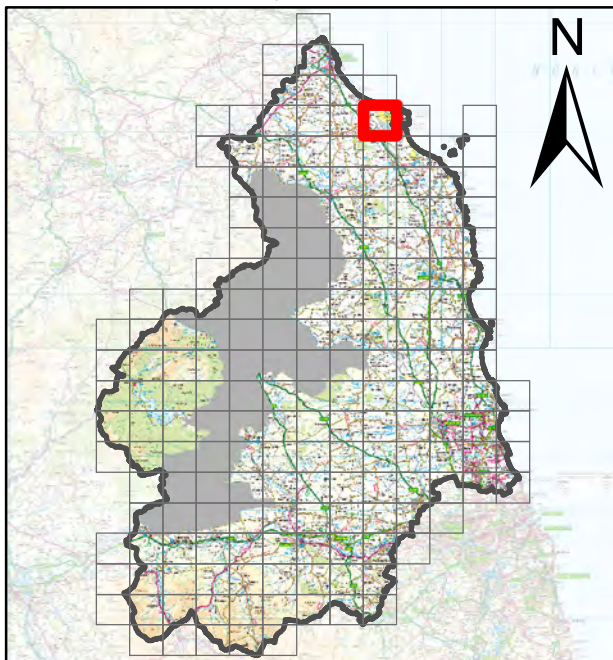


Legend














- Strategic Road Network
- A1 and A69 Dualling
- Ramsar Convention Wetlands
- Special Protection Areas (SPAs)
- Special Areas of Conservation (SACs)
- Sites of Special Scientific Interest (SSSIs)
- National Nature Reserves
- North Northumberland Heritage Coast
- Areas of Outstanding Natural Beauty (AONBs)
- Northumberland Coast AONB
- Conservation Areas
- Coastal Change Management Area

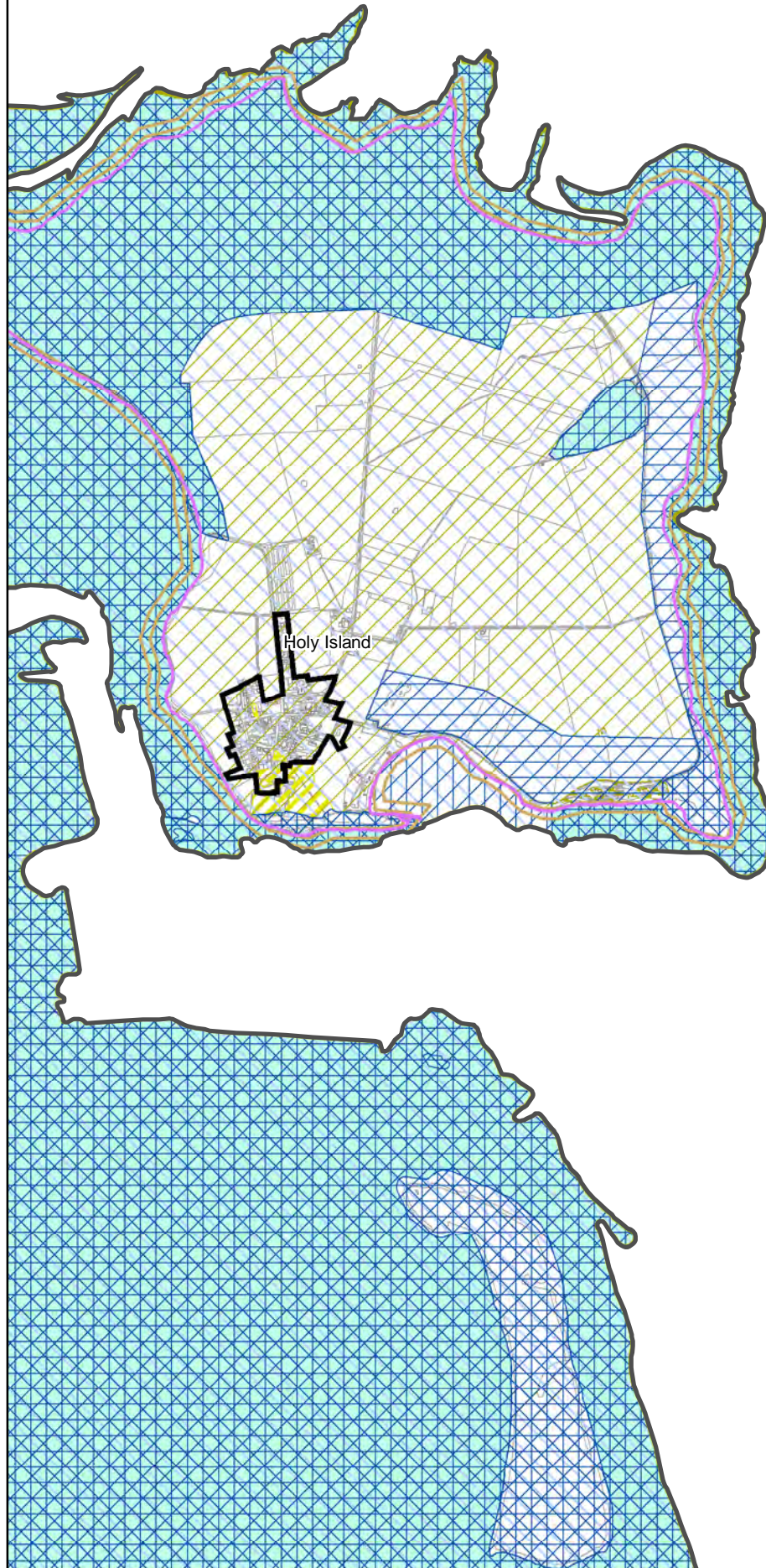


Scale @ A3:1:20,000

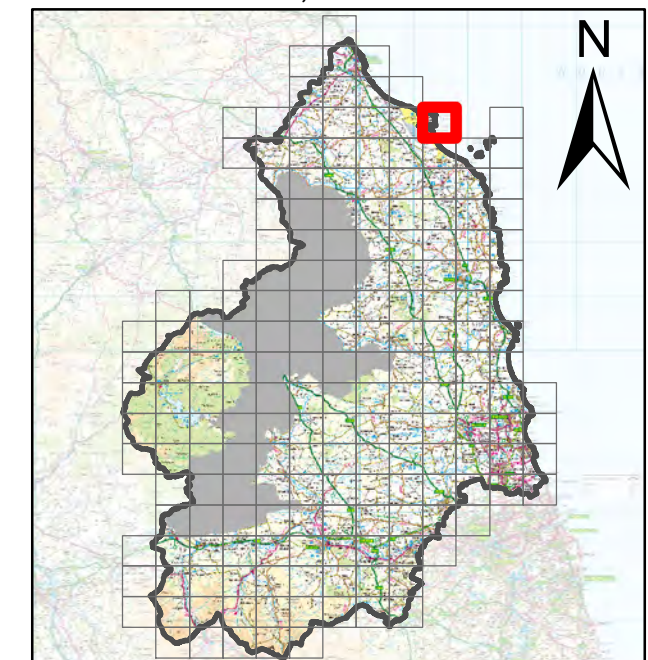


Legend

-  Settlement Boundaries
-  Ramsar Convention Wetlands
-  Special Protection Areas (SPAs)
-  Special Areas of Conservation (SACs)
-  Sites of Special Scientific Interest (SSSIs)
-  National Nature Reserves
-  North Northumberland Heritage Coast
-  Areas of Outstanding Natural Beauty (AONBs)
-  Northumberland Coast AONB
-  Registered Parks and Gardens
-  Conservation Areas
-  Coastal Change Management Area
-  Protected Open Space



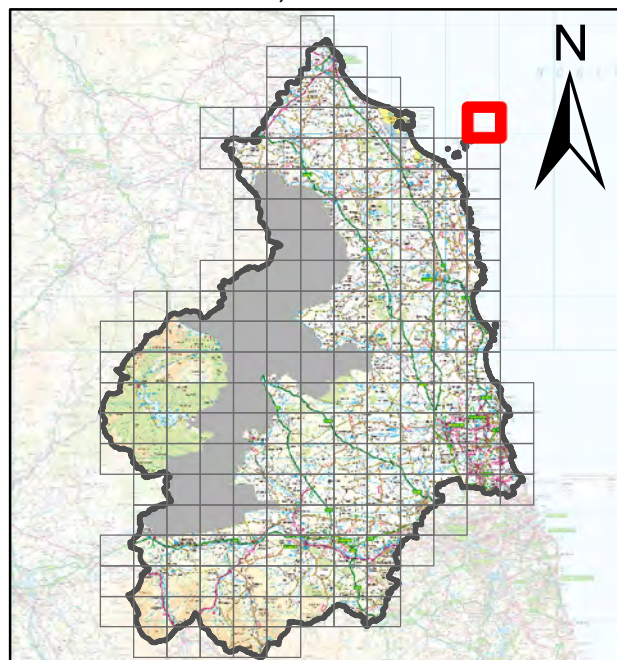
Scale @ A3:1:20,000



Legend

-  Special Protection Areas (SPAs)
-  Special Areas of Conservation (SACs)
-  Sites of Special Scientific Interest (SSSIs)
-  National Nature Reserves
-  North Northumberland Heritage Coast
-  Areas of Outstanding Natural Beauty (AONBs)
-  Northumberland Coast AONB

Scale @ A3:1:20,000

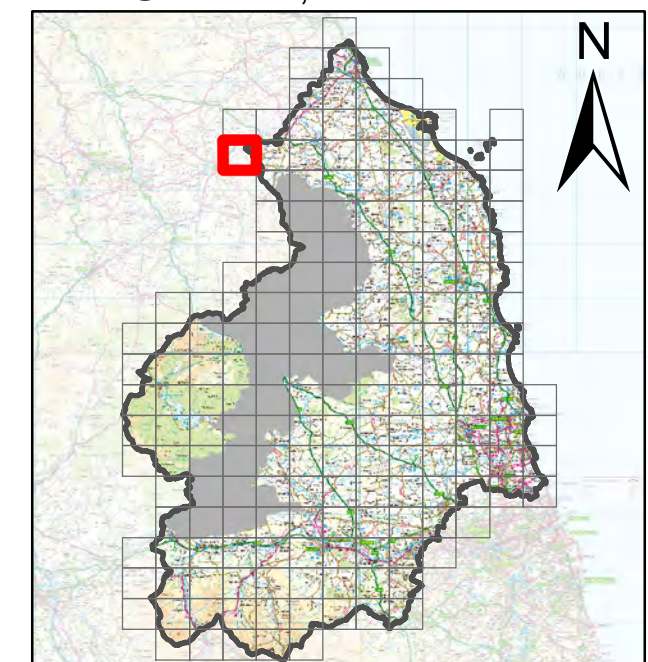


Legend






 Sites of Special Scientific Interest (SSSIs)



Scale @ A3:1:20,000

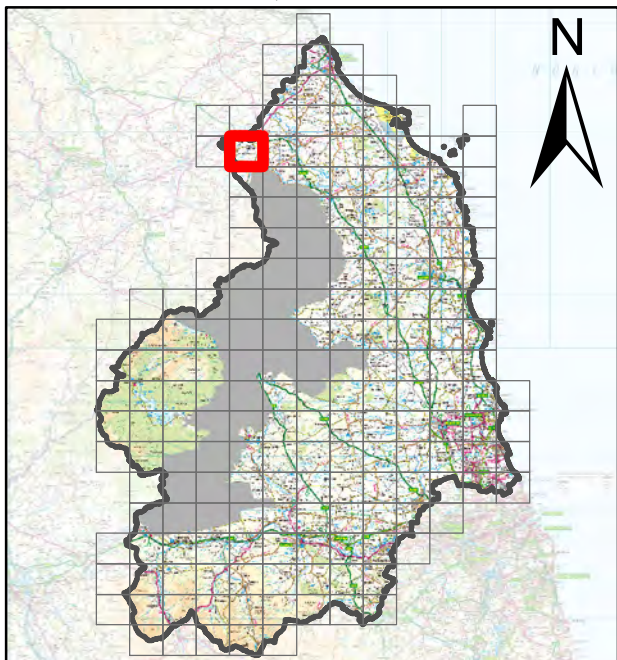


Legend

-  National Primary Routes
-  Special Areas of Conservation (SACs)
-  Sites of Special Scientific Interest (SSSIs)
-  Local Wildlife and Geological Sites
-  Protected Open Space

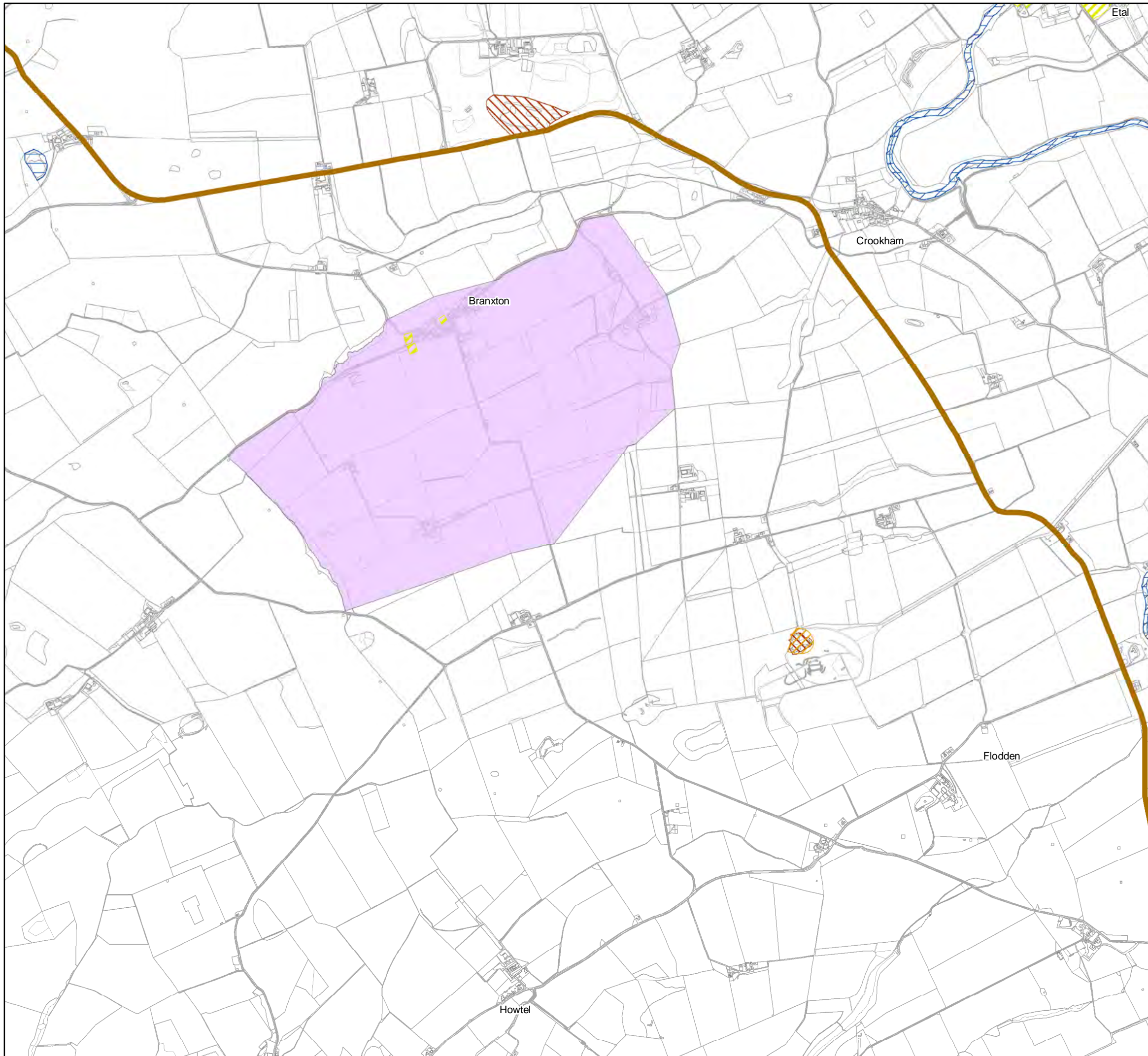


Scale@ A3:1:20,000

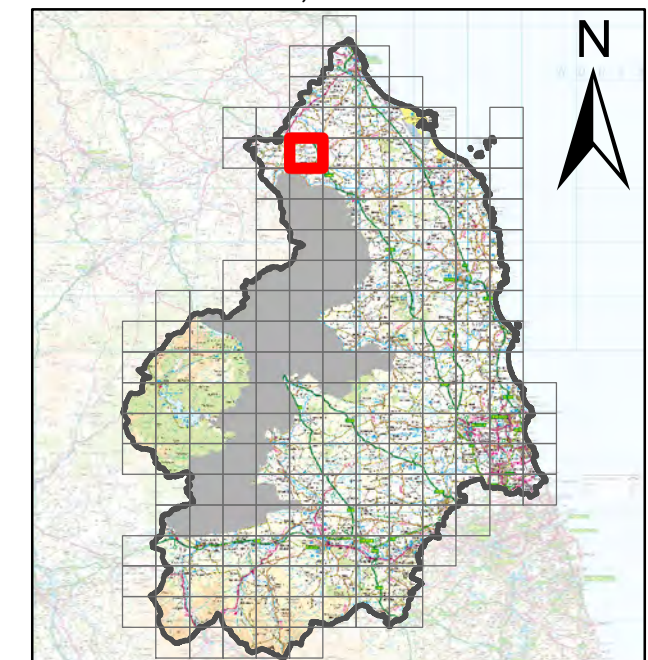


Legend


-  National Primary Routes
-  Special Areas of Conservation (SACs)
-  Sites of Special Scientific Interest (SSSIs)
-  Local Wildlife and Geological Sites
-  Non-Statutory Nature Reserves
-  Registered Battlefields
-  Protected Open Space

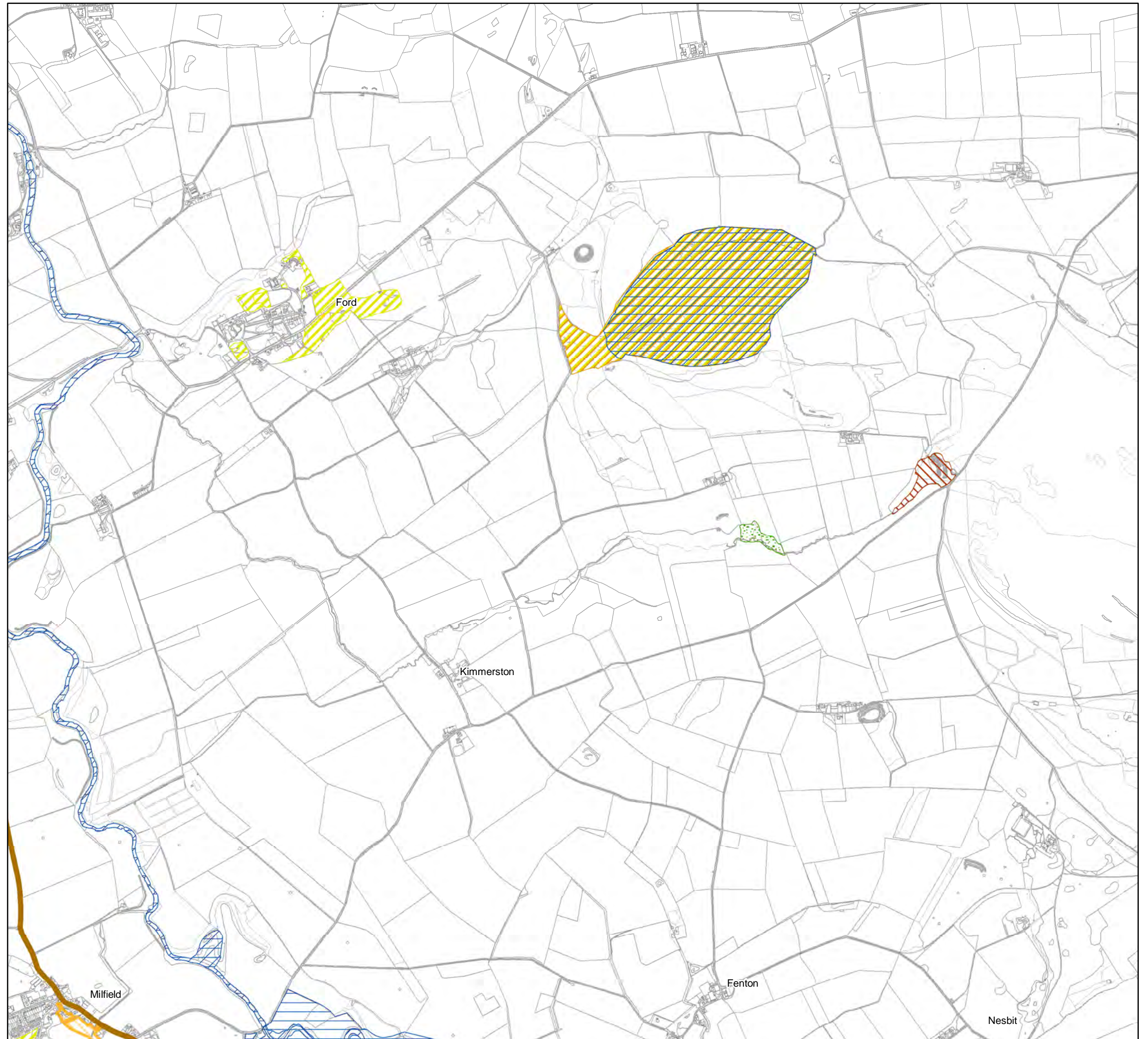


Scale @ A3:1:20,000

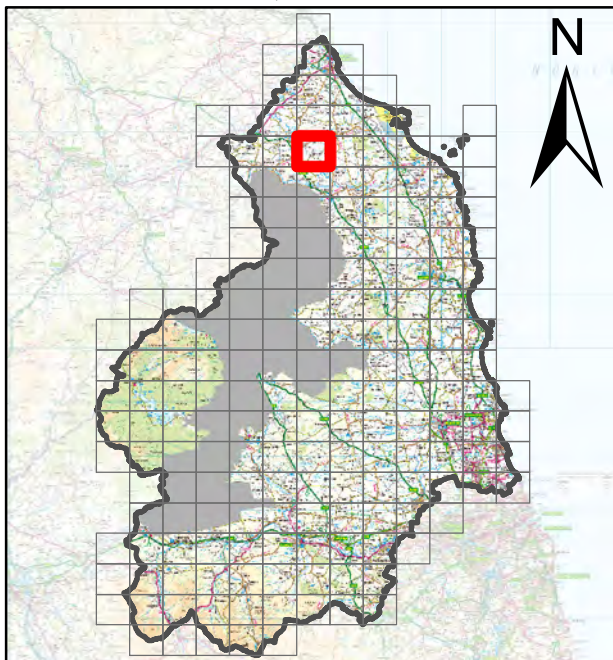


Legend

-  Sites with Permission for Housing
-  National Primary Routes
-  Special Areas of Conservation (SACs)
-  Sites of Special Scientific Interest (SSSIs)
-  Local Wildlife and Geological Sites
-  Non-Statutory Nature Reserves
-  Ancient Woodland
-  Protected Open Space

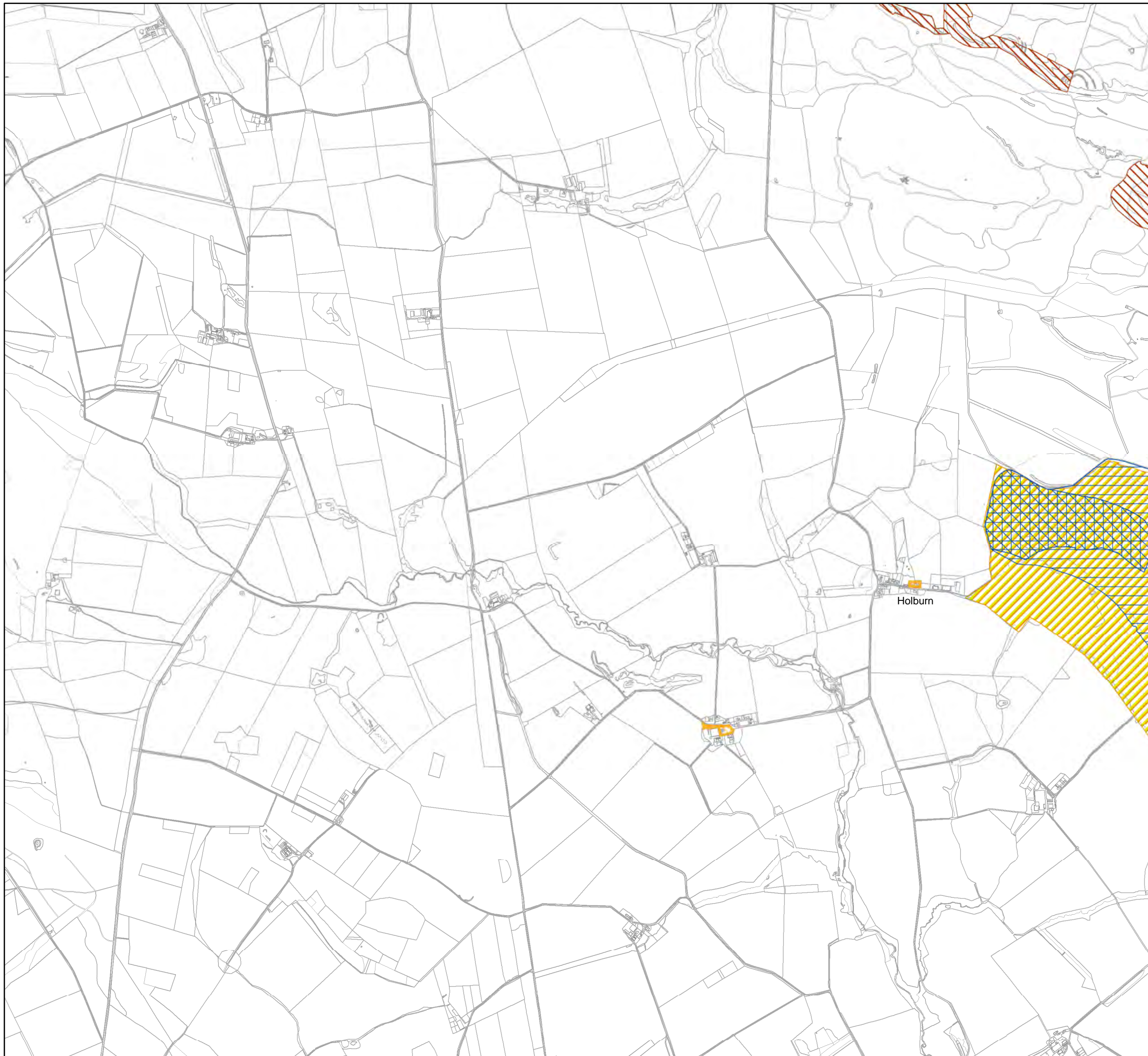


Scale@ A3:1:20,000

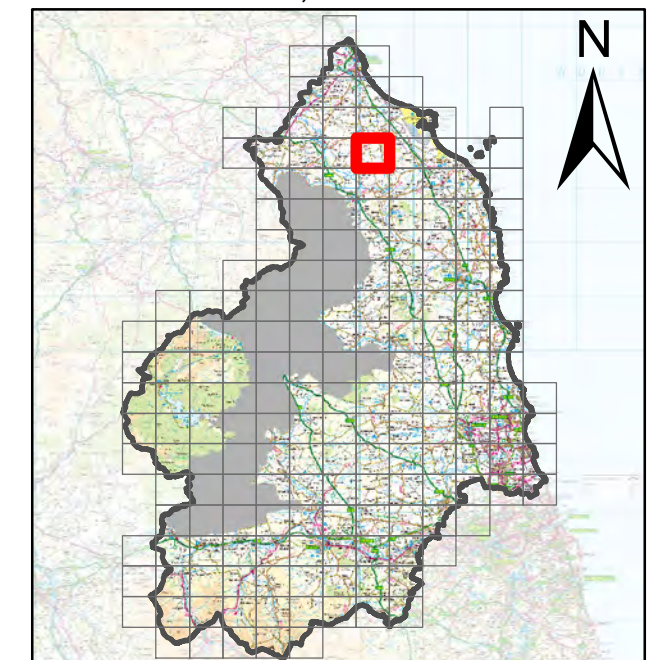


Legend

-  Sites with Permission for Housing
-  Ramsar Convention Wetlands
-  Special Protection Areas (SPAs)
-  Sites of Special Scientific Interest (SSSIs)
-  Local Wildlife and Geological Sites
-  Non-Statutory Nature Reserves
-  Protected Open Space



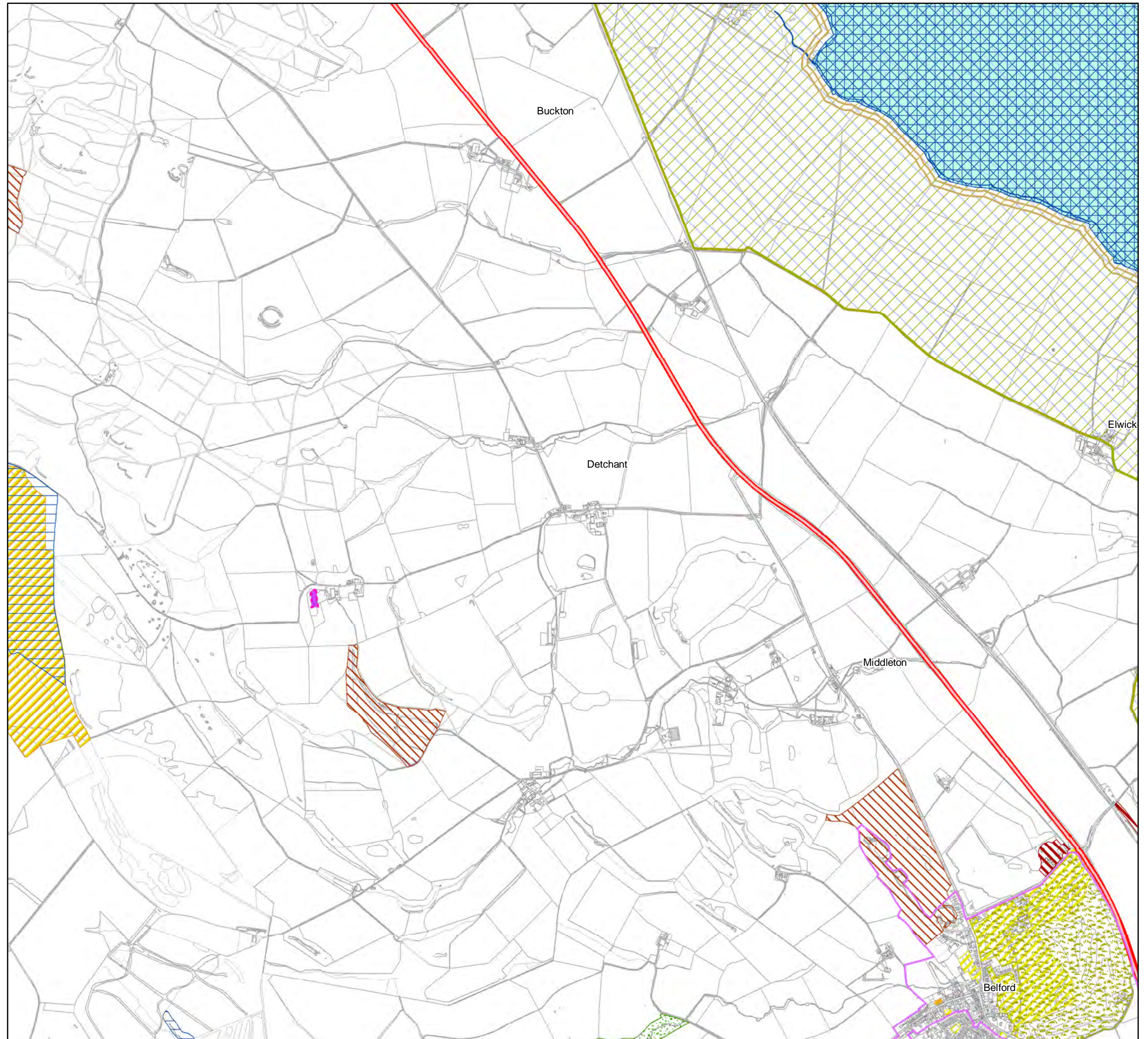
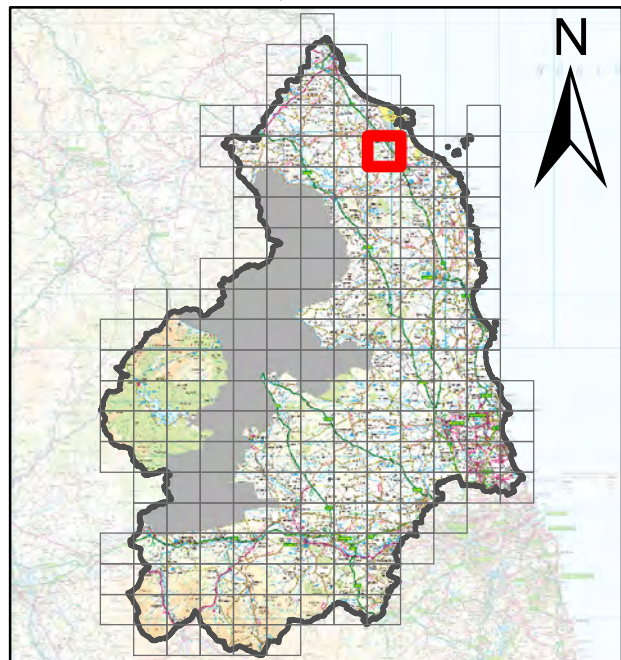
Scale @ A3:1:20,000























Legend

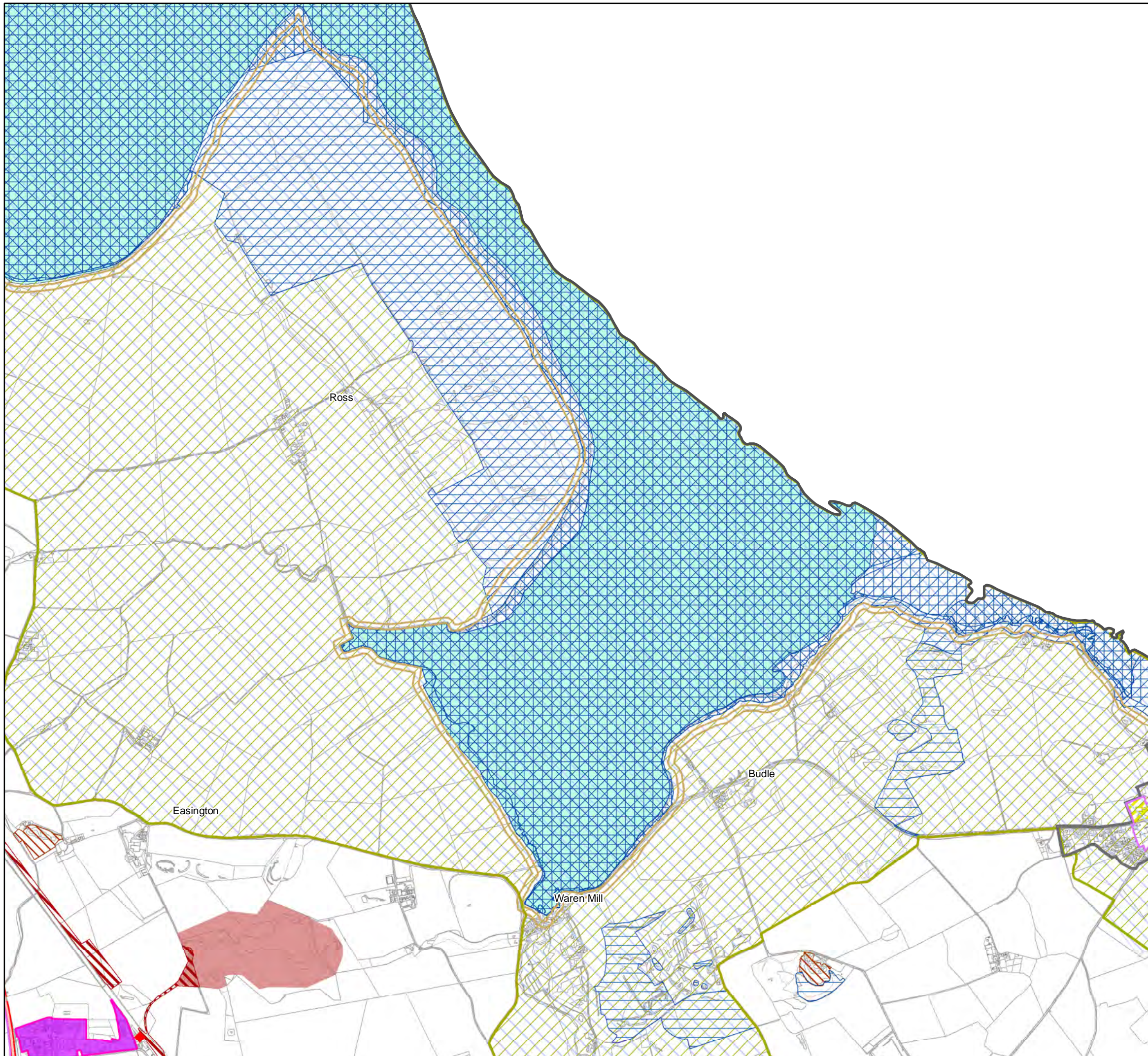
- General Employment Land Allocations
- Areas for Flexible Employment Uses
- Sites with Permission for Housing
- Strategic Road Network
- A1 and A69 Dualling
- Ramsar Convention Wetlands
- Special Protection Areas (SPAs)
- Special Areas of Conservation (SACs)
- Sites of Special Scientific Interest (SSSIs)
- National Nature Reserves
- Local Wildlife and Geological Sites
- Non-Statutory Nature Reserves
- Ancient Woodland
- North Northumberland Heritage Coast
- Areas of Outstanding Natural Beauty (AONBs)
- Northumberland Coast AONB
- Registered Parks and Gardens
- Conservation Areas
- Coastal Change Management Area
- Safeguarded Minerals Infrastructure
- Protected Open Space

Scale @ A3:1:20,000

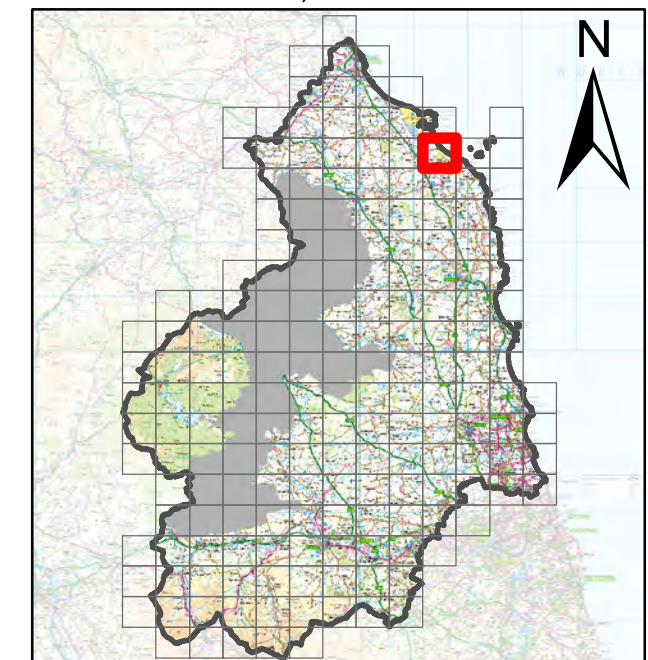


Legend

-  Neighbourhood Plan Settlement Boundaries
-  General Employment Land Allocations
-  Key General Employment Areas
-  Strategic Road Network
-  A1 and A69 Dualling
-  Safeguarded Station Sites
-  Ramsar Convention Wetlands
-  Special Protection Areas (SPAs)
-  Special Areas of Conservation (SACs)
-  Sites of Special Scientific Interest (SSSIs)
-  National Nature Reserves
-  Local Wildlife and Geological Sites
-  North Northumberland Heritage Coast
-  Areas of Outstanding Natural Beauty (AONBs)
-  Northumberland Coast AONB
-  Conservation Areas
-  Coastal Change Management Area
-  Safeguarded Minerals Infrastructure
-  Aggregate Mineral Site Allocations Crushed Rock
-  Protected Open Space
-  Neighbourhood Plan Open Space



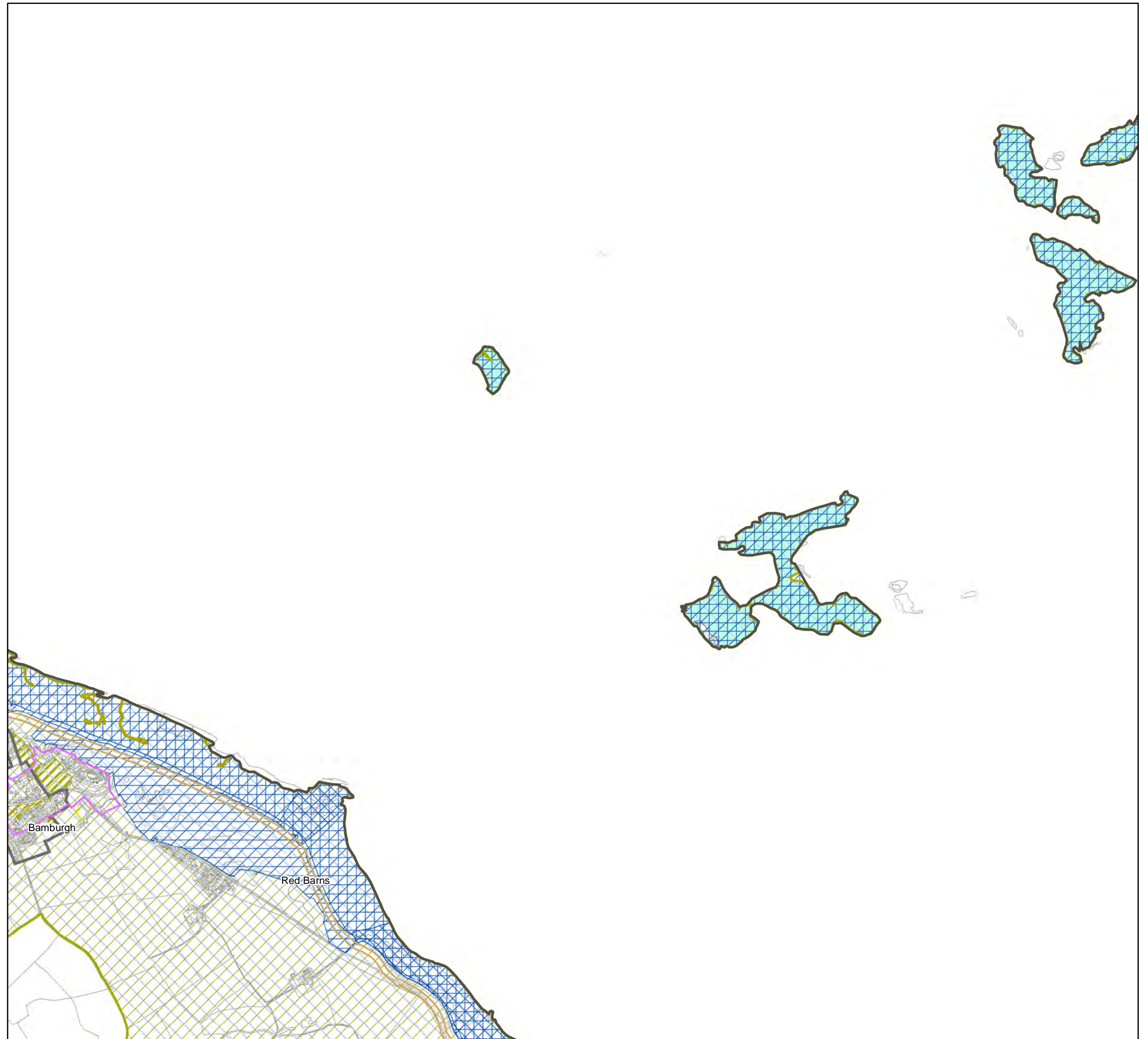
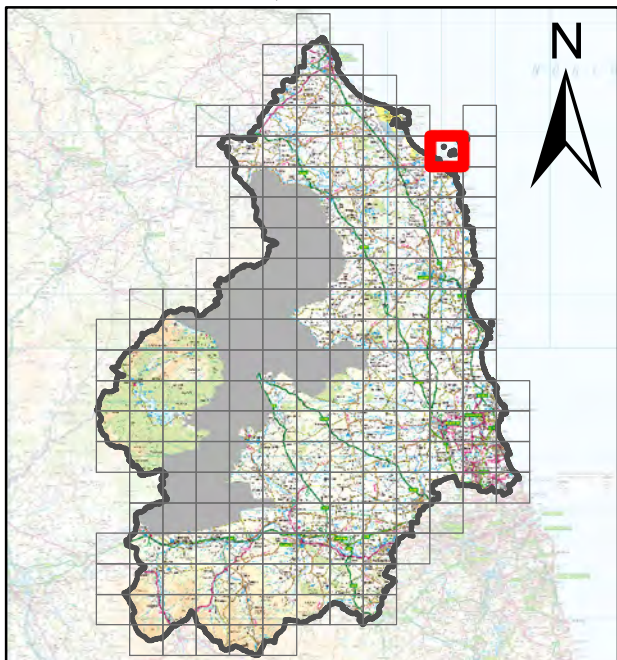
Scale @ A3:1:20,000



Legend


- Neighbourhood Plan Settlement Boundaries
- Ramsar Convention Wetlands
- Special Protection Areas (SPAs)
- Special Areas of Conservation (SACs)
- Sites of Special Scientific Interest (SSSIs)
- National Nature Reserves
- North Northumberland Heritage Coast
- Areas of Outstanding Natural Beauty (AONBs)
- Northumberland Coast AONB
- Conservation Areas
- Coastal Change Management Area
- Protected Open Space
- Neighbourhood Plan Open Space

Scale @ A3:1:20,000

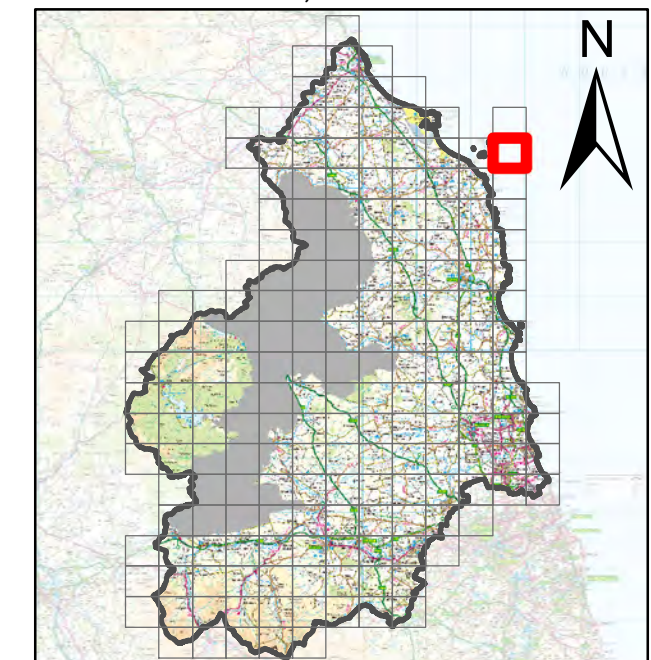


Legend





-  Special Protection Areas (SPAs)
-  Special Areas of Conservation (SACs)
-  Sites of Special Scientific Interest (SSSIs)
-  National Nature Reserves
-  North Northumberland Heritage Coast
-  Areas of Outstanding Natural Beauty (AONBs)
-  Northumberland Coast AONB

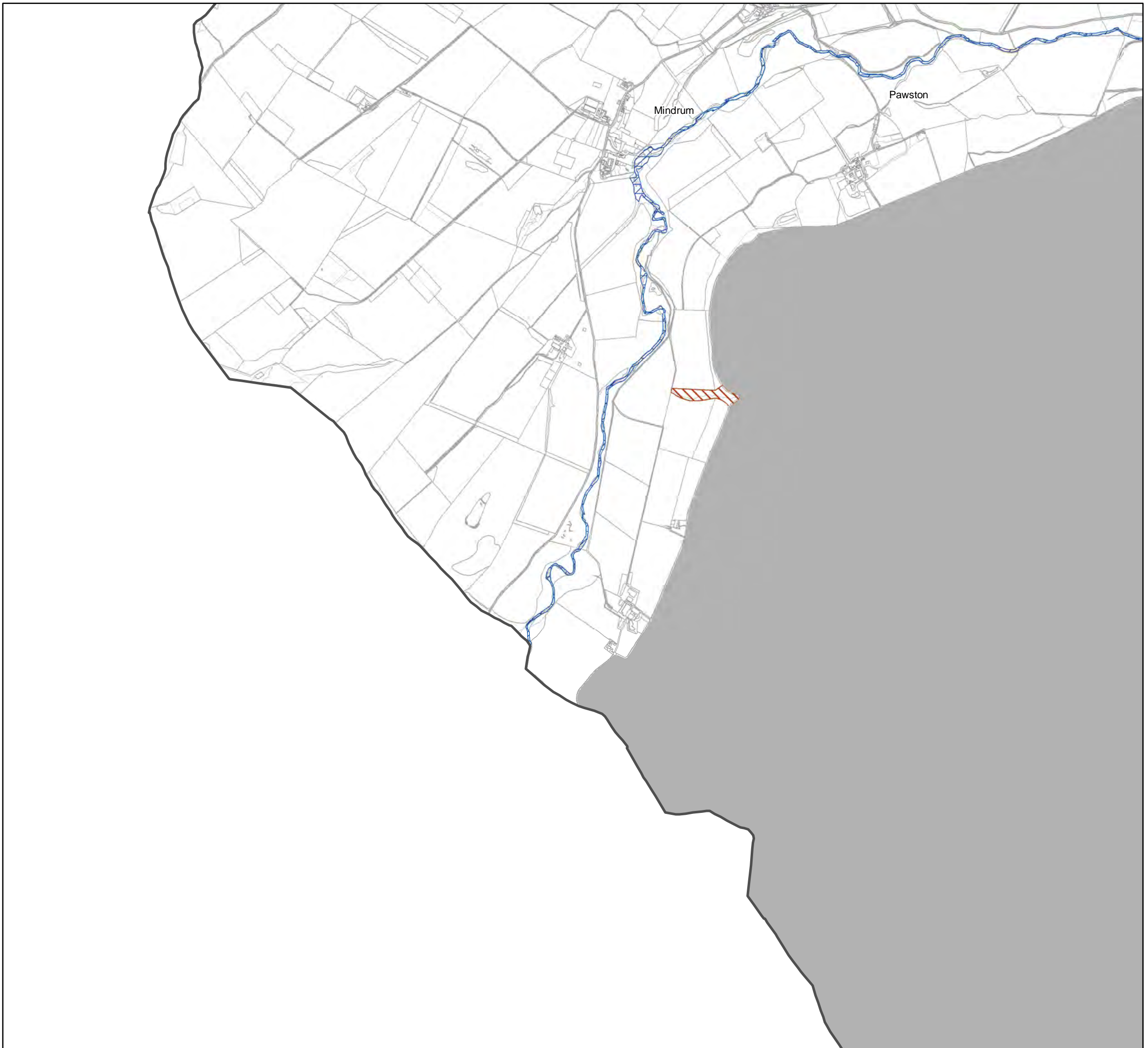


Scale @ A3:1:20,000

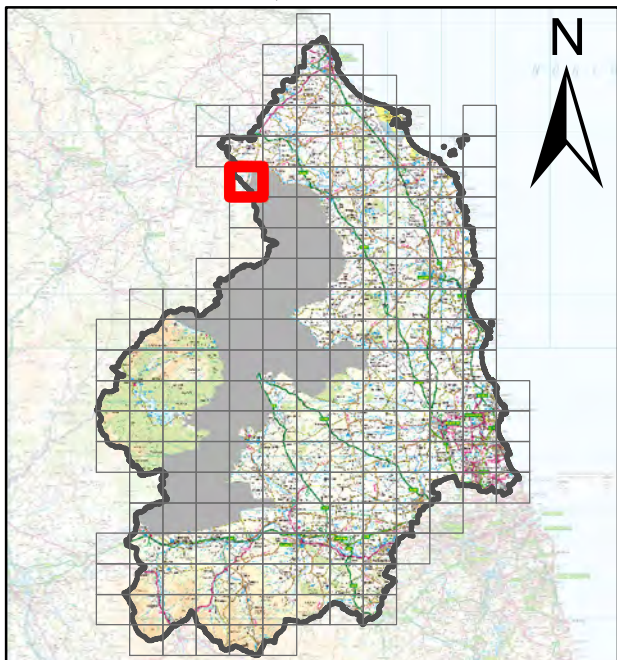


Legend





-  Special Areas of Conservation (SACs)
-  Sites of Special Scientific Interest (SSSIs)
-  Northumberland National Park
-  Local Wildlife and Geological Sites



Scale @ A3:1:20,000

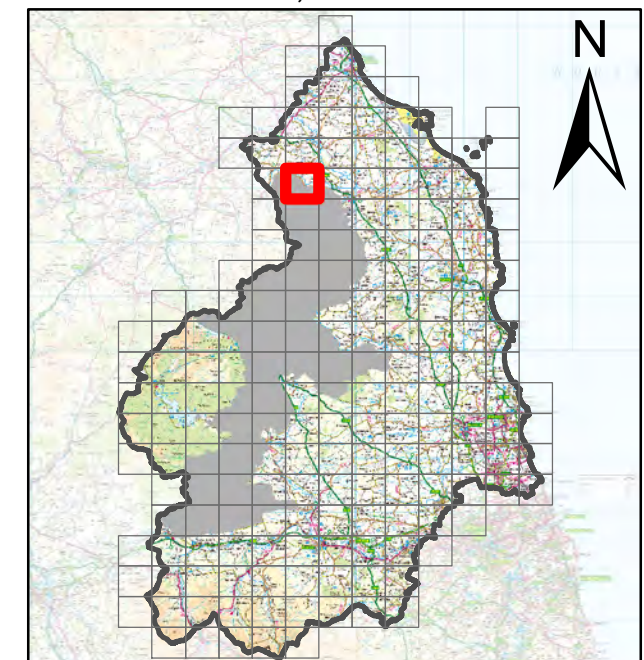


Legend

-  Special Areas of Conservation (SACs)
-  Sites of Special Scientific Interest (SSSIs)
-  Northumberland National Park
-  Local Wildlife and Geological Sites
-  Conservation Areas

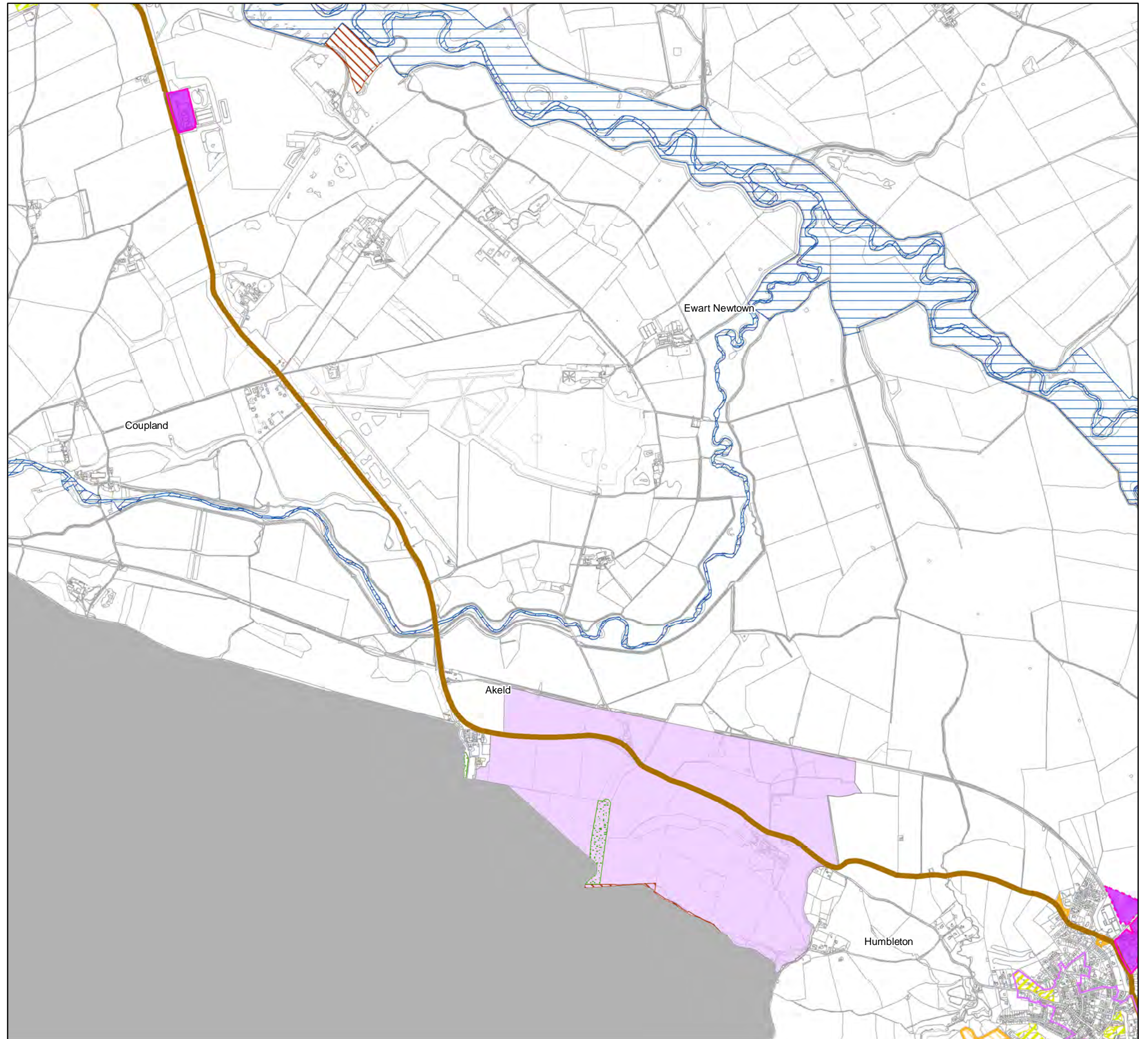


Scale @ A3:1:20,000

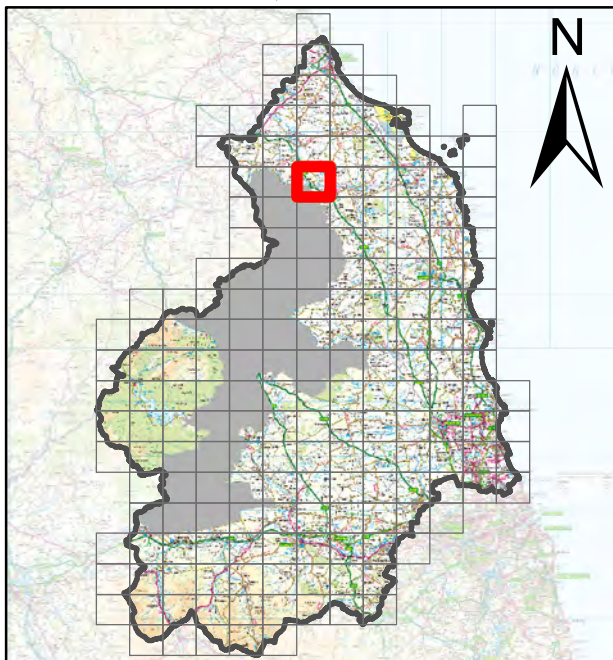


Legend

- General Employment Land Allocations
- Key General Employment Areas
- Areas for Flexible Employment Uses
- Sites with Permission for Housing
- National Primary Routes
- Special Areas of Conservation (SACs)
- Sites of Special Scientific Interest (SSSIs)
- Northumberland National Park
- Local Wildlife and Geological Sites
- Ancient Woodland
- Registered Battlefields
- Conservation Areas
- Protected Open Space

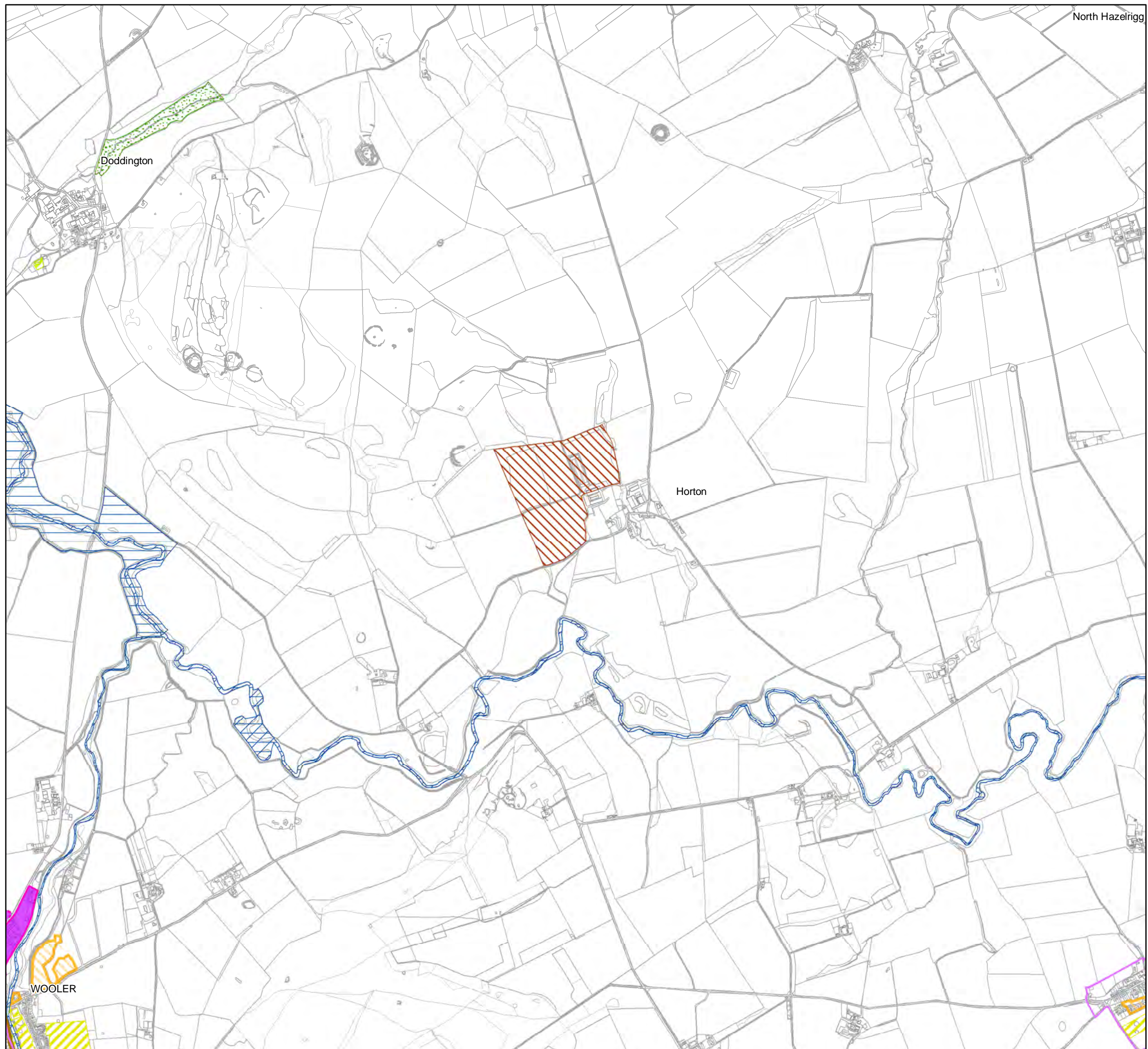


Scale @ A3:1:20,000

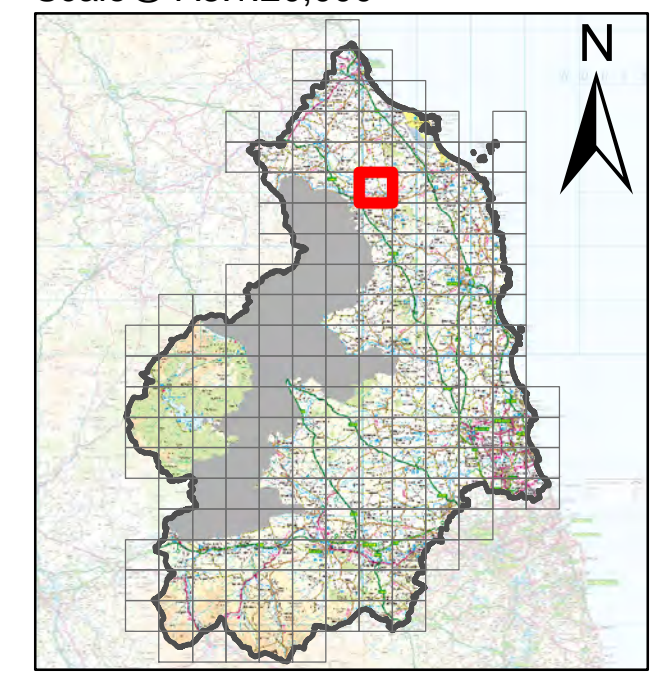


Legend

- General Employment Land Allocations
- Key General Employment Areas
- Areas for Flexible Employment Uses
- Sites with Permission for Housing
- National Primary Routes
- Special Areas of Conservation (SACs)
- Sites of Special Scientific Interest (SSSIs)
- Local Wildlife and Geological Sites
- Ancient Woodland
- Conservation Areas
- Protected Open Space

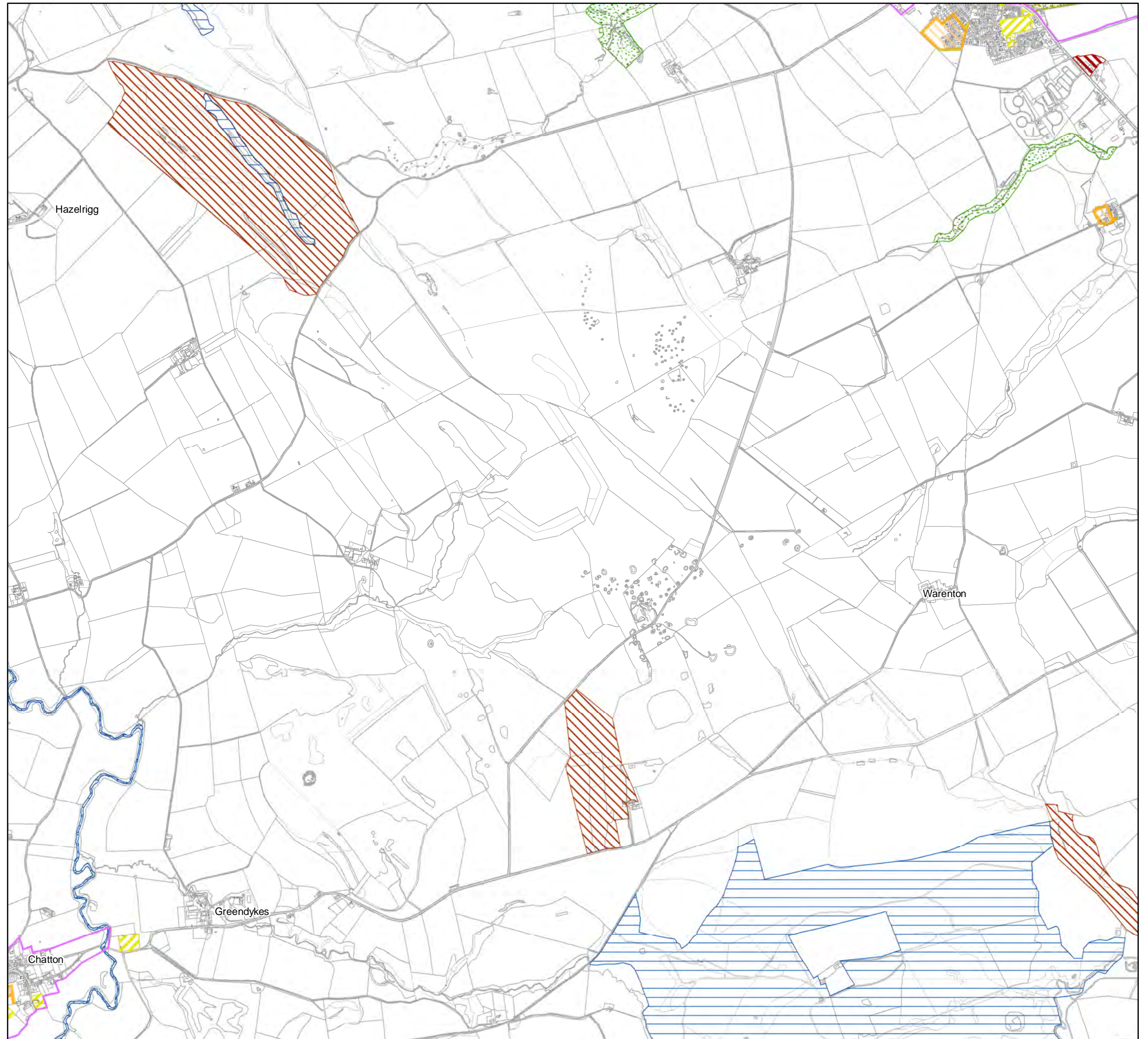


Scale @ A3:1:20,000

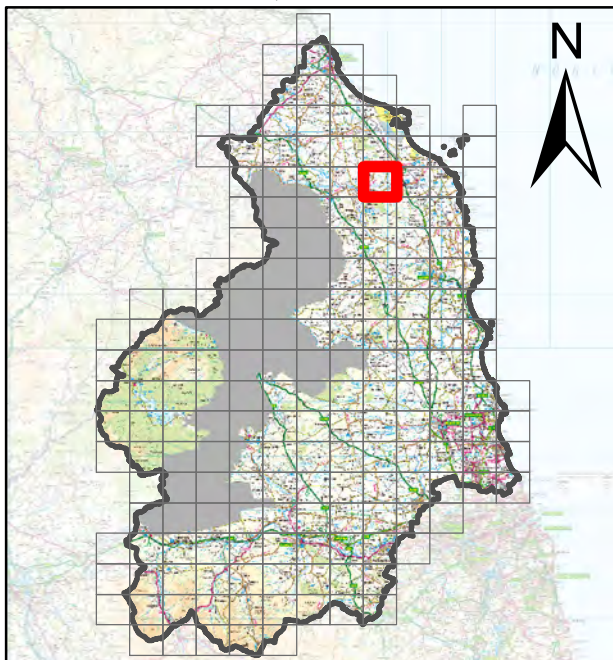


Legend

-  Sites with Permission for Housing
-  Special Areas of Conservation (SACs)
-  Sites of Special Scientific Interest (SSSIs)
-  Local Wildlife and Geological Sites
-  Ancient Woodland
-  Registered Parks and Gardens
-  Conservation Areas
-  Safeguarded Minerals Infrastructure
-  Protected Open Space

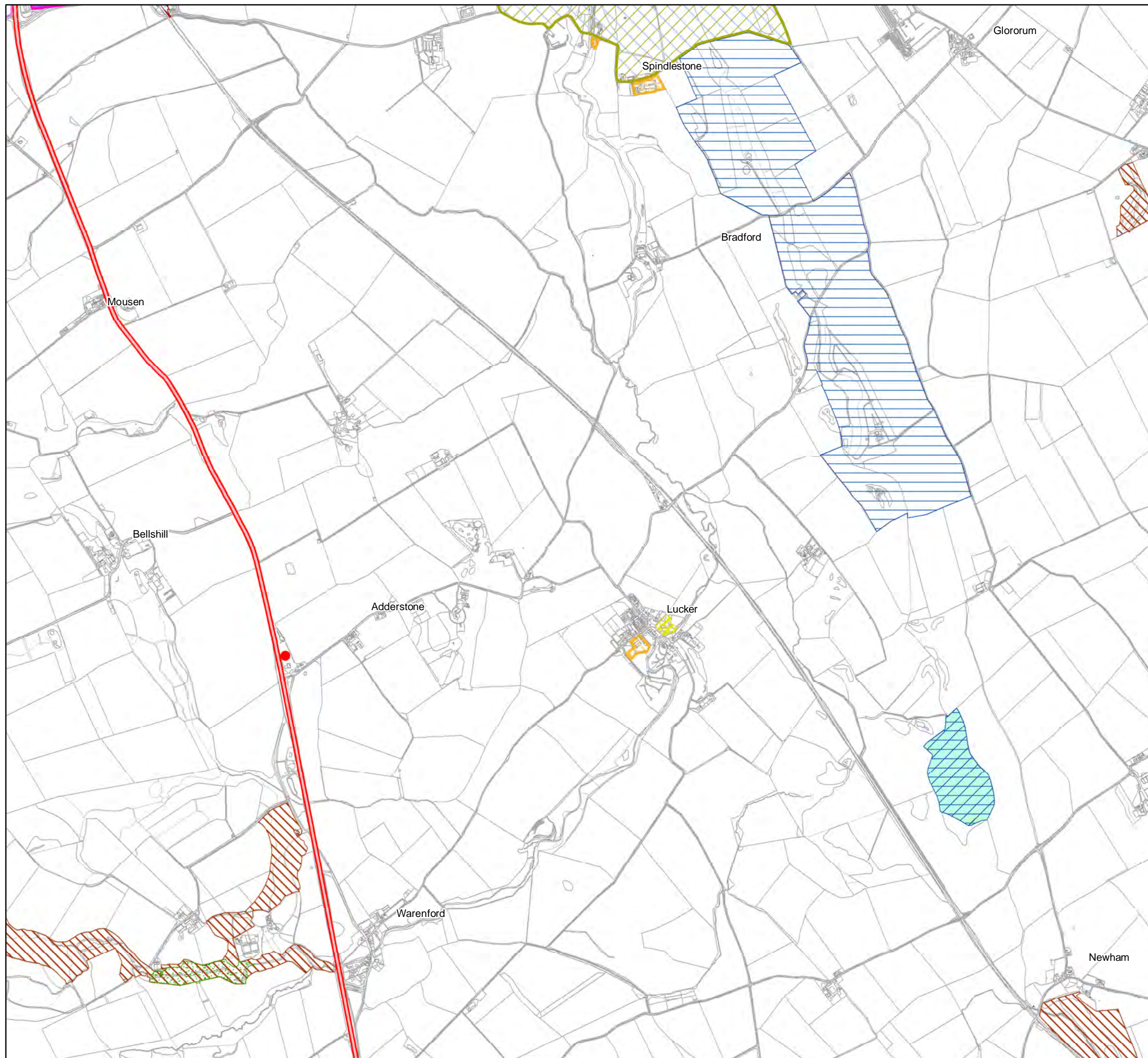


Scale @ A3:1:20,000

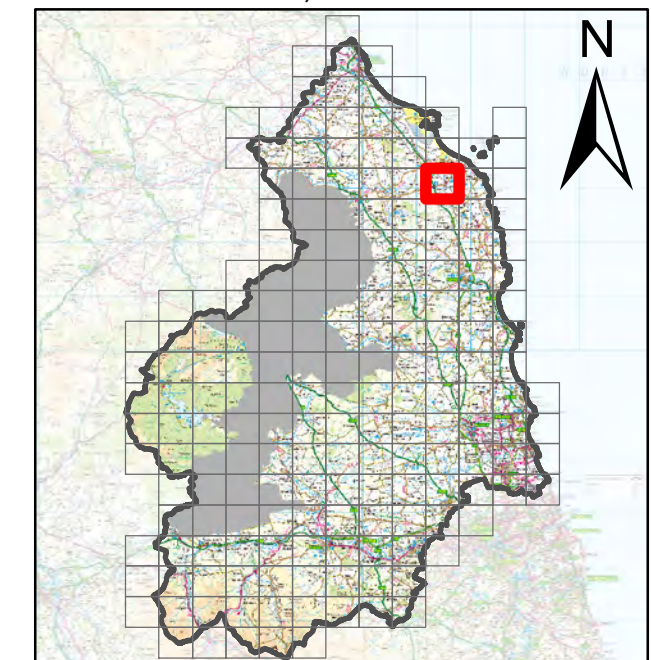


Legend

- General Employment Land Allocations
- Key General Employment Areas
- Sites with Permission for Housing
- Strategic Road Network
- A1 and A69 Dualling
- Strategic Road Network Improvements
- Special Areas of Conservation (SACs)
- Sites of Special Scientific Interest (SSSIs)
- National Nature Reserves
- Local Wildlife and Geological Sites
- Ancient Woodland
- North Northumberland Heritage Coast
- Areas of Outstanding Natural Beauty (AONBs)
- Northumberland Coast AONB
- Conservation Areas
- Safeguarded Minerals Infrastructure
- Protected Open Space

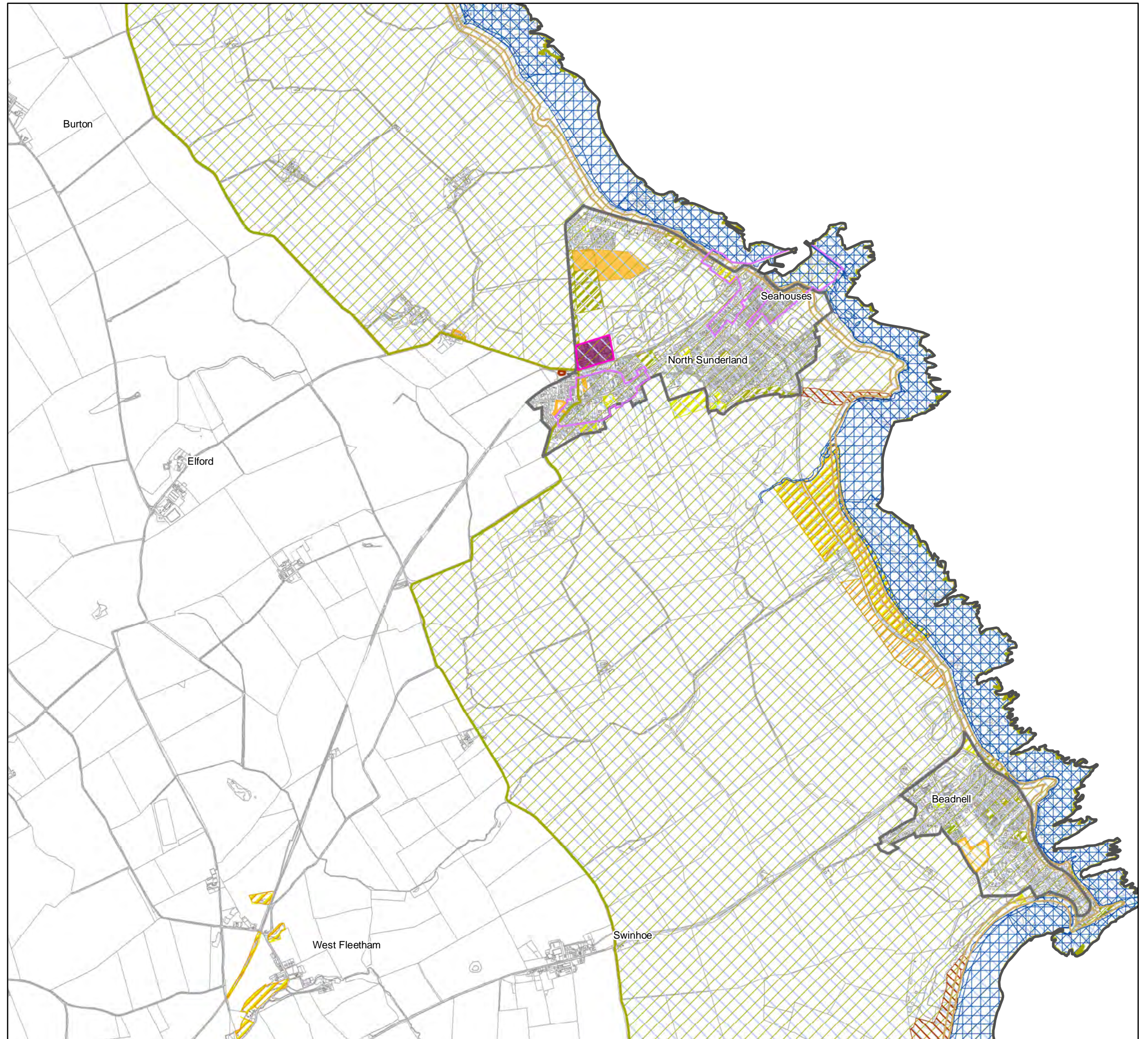


Scale @ A3:1:20,000

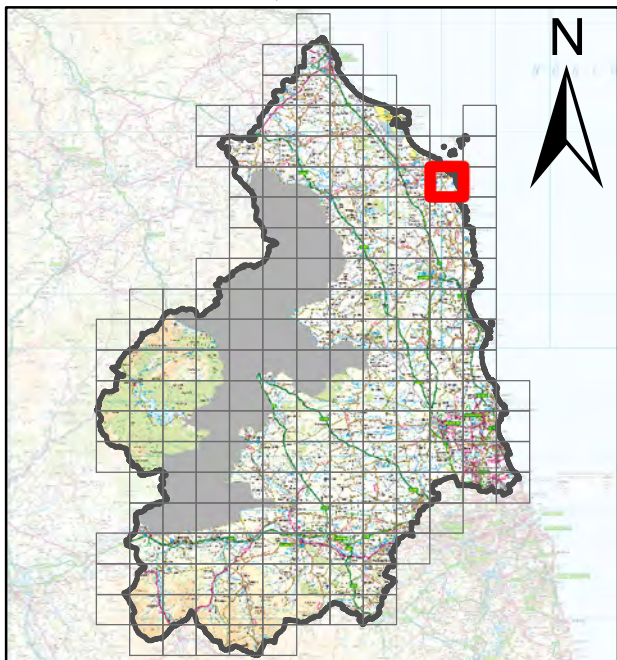


Legend

- Neighbourhood Plan Settlement Boundaries
- Neighbourhood Plan Employment Sites
- Key General Employment Areas
- Housing Development Site Allocations
- Sites with Permission for Housing
- Ramsar Convention Wetlands
- Special Protection Areas (SPAs)
- Special Areas of Conservation (SACs)
- Sites of Special Scientific Interest (SSSIs)
- Local Wildlife and Geological Sites
- Non-Statutory Nature Reserves
- North Northumberland Heritage Coast
- Areas of Outstanding Natural Beauty (AONBs)
- Northumberland Coast AONB
- Conservation Areas
- Coastal Change Management Area
- Existing Waste Management Facilities
- Protected Open Space
- Neighbourhood Plan Open Space



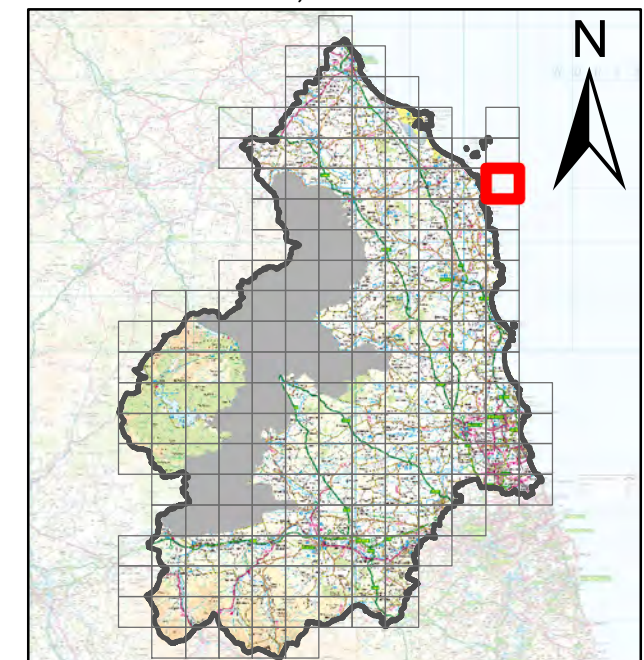
Scale @ A3:1:20,000



Legend

-  Ramsar Convention Wetlands
-  Special Protection Areas (SPAs)
-  Special Areas of Conservation (SACs)
-  Sites of Special Scientific Interest (SSSIs)
-  North Northumberland Heritage Coast
-  Areas of Outstanding Natural Beauty (AONBs)
-  Northumberland Coast AONB

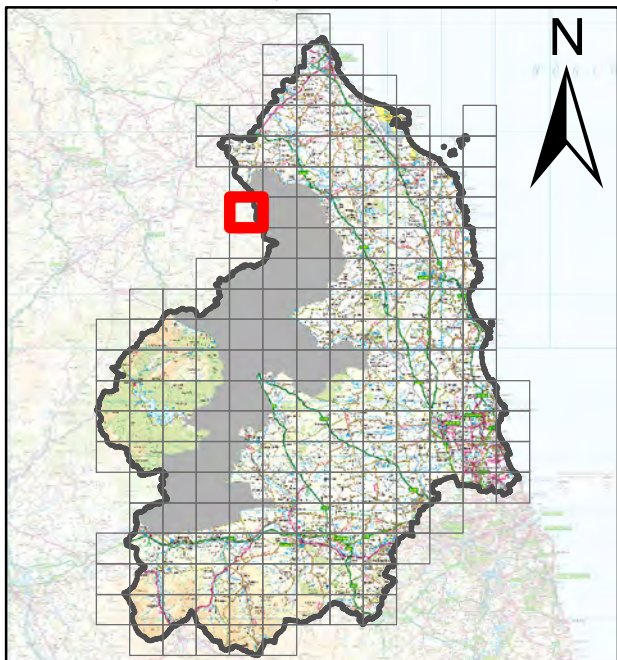
Scale @ A3:1:20,000




Legend

Northumberland National Park

Scale @ A3:1:20,000



Ordnance Survey data © Crown copyright and
database right 2018. OS 100030994

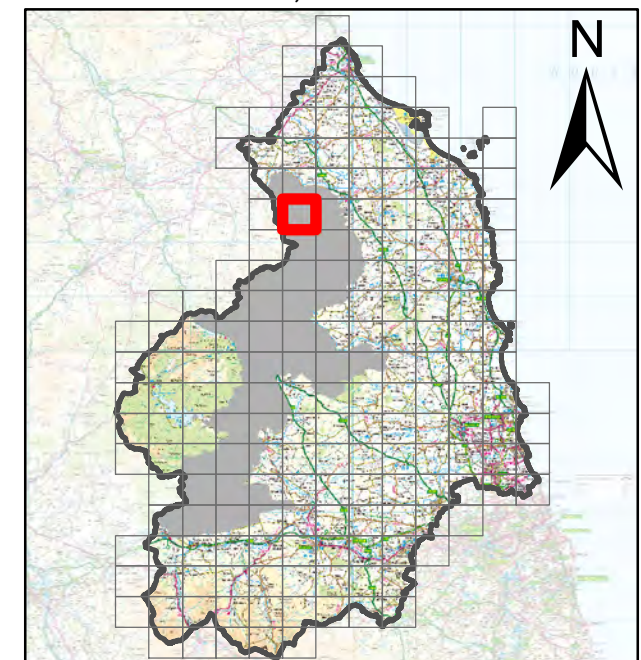


Legend










■ Northumberland National Park

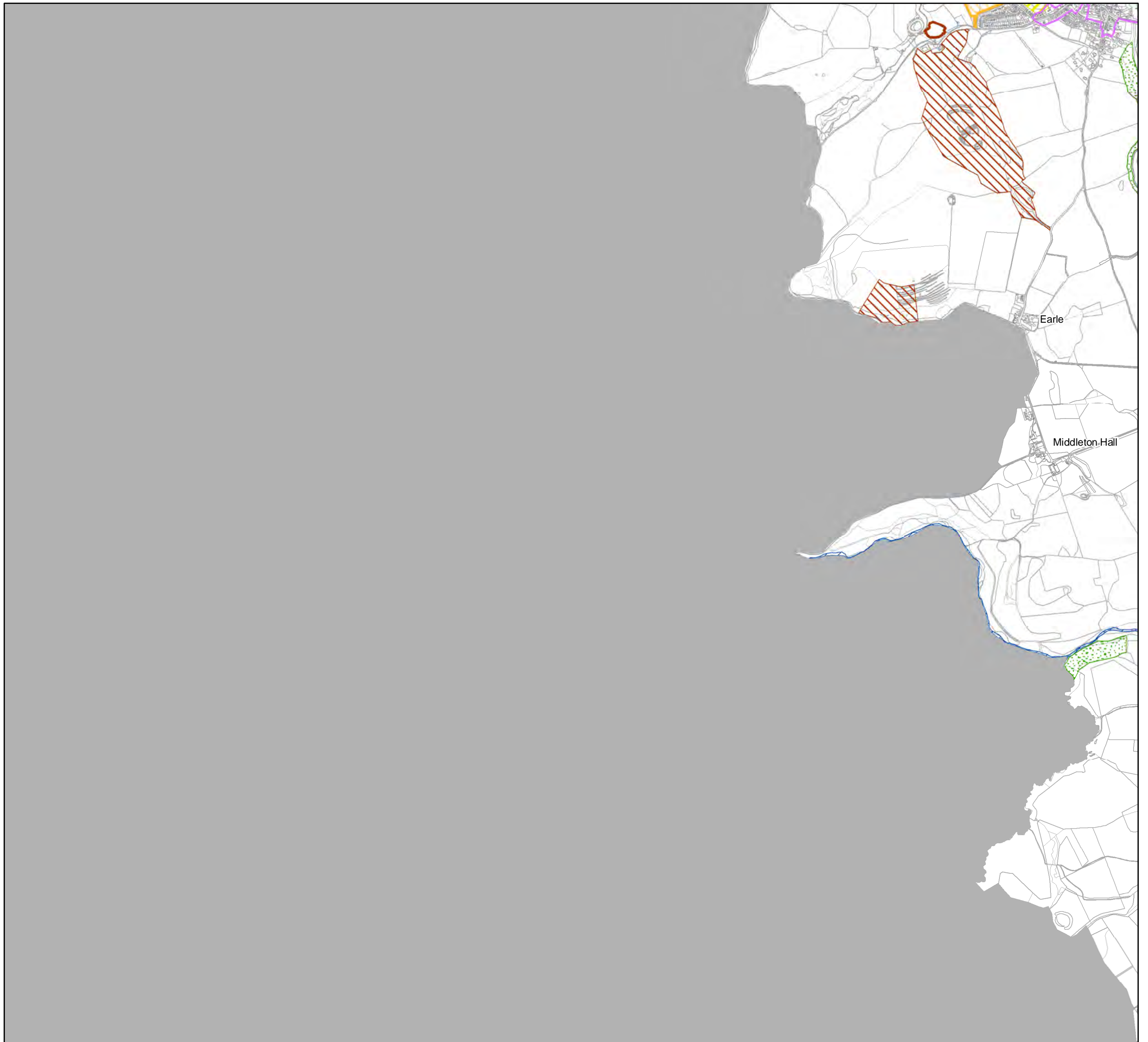


Scale @ A3:1:20,000

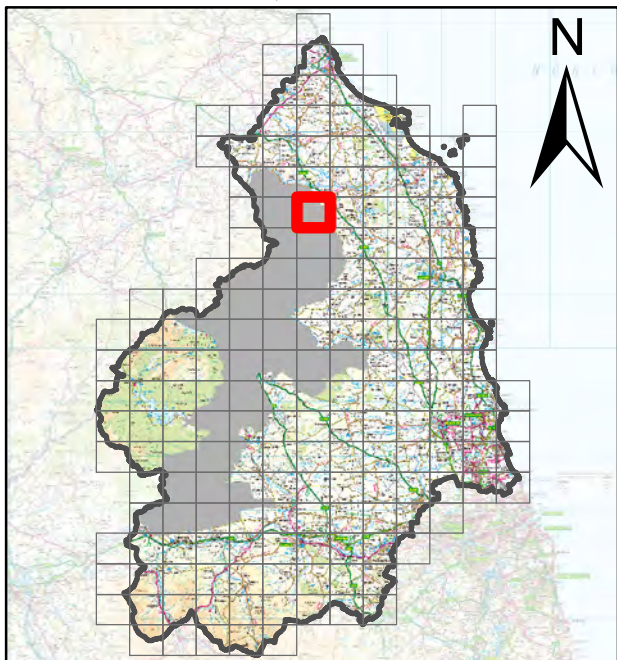


Legend

-  Sites with Permission for Housing
-  Special Areas of Conservation (SACs)
-  Sites of Special Scientific Interest (SSSIs)
-  Northumberland National Park
-  Local Wildlife and Geological Sites
-  Ancient Woodland
-  Conservation Areas
-  Existing Waste Management Facilities
-  Protected Open Space

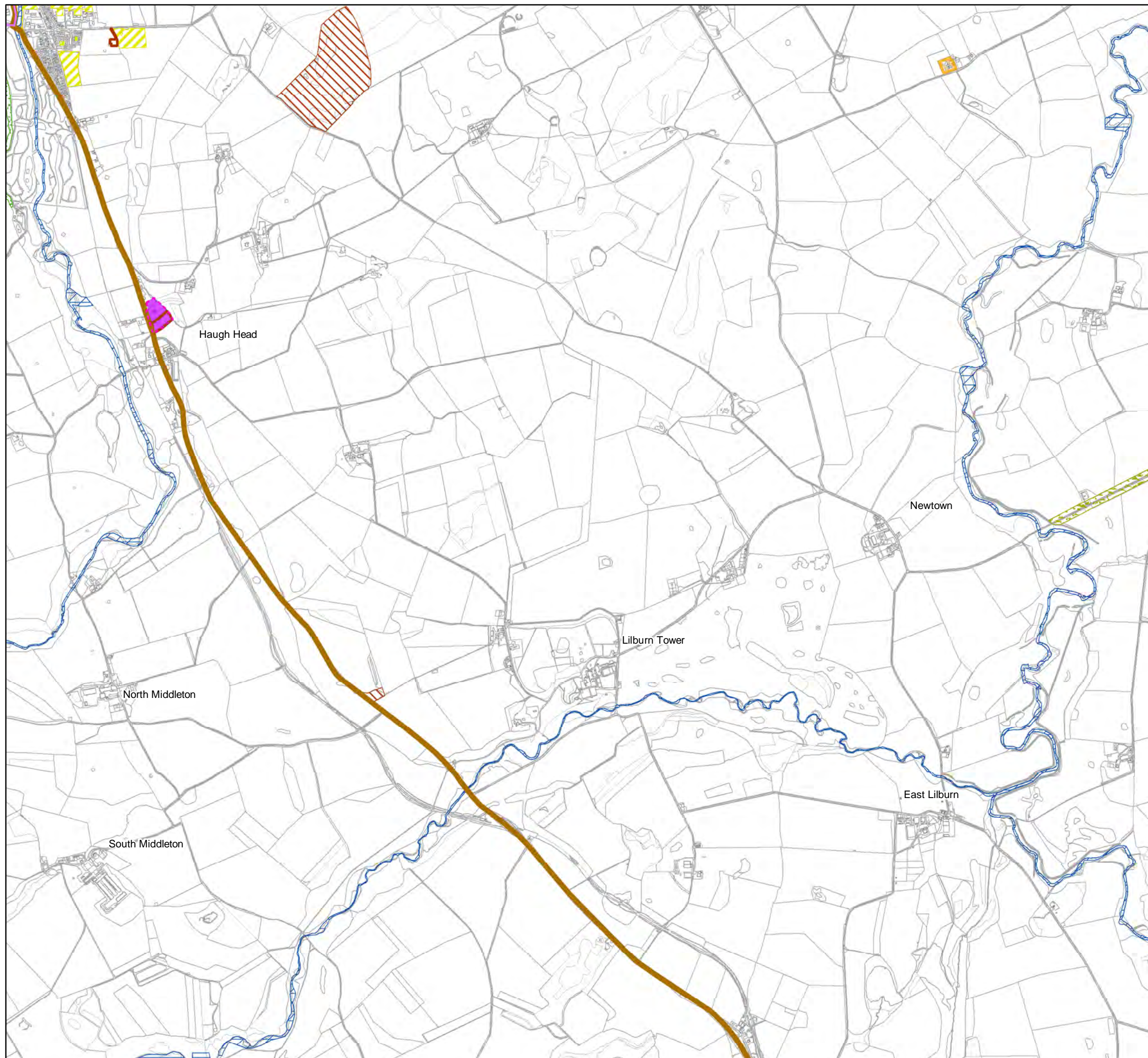


Scale @ A3:1:20,000

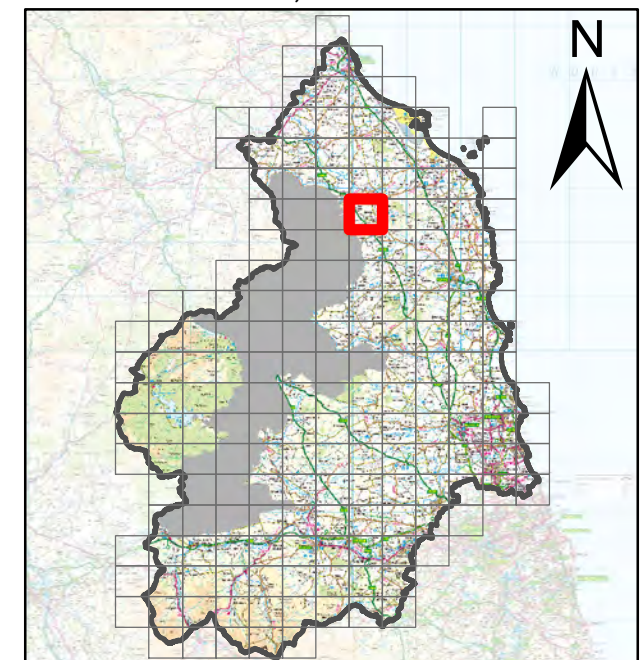


Legend

- General Employment Land Allocations
- Areas for Flexible Employment Uses
- Sites with Permission for Housing
- National Primary Routes
- Special Areas of Conservation (SACs)
- Sites of Special Scientific Interest (SSSIs)
- Local Wildlife and Geological Sites
- Ancient Woodland
- Registered Parks and Gardens
- Conservation Areas
- Existing Waste Management Facilities
- Protected Open Space

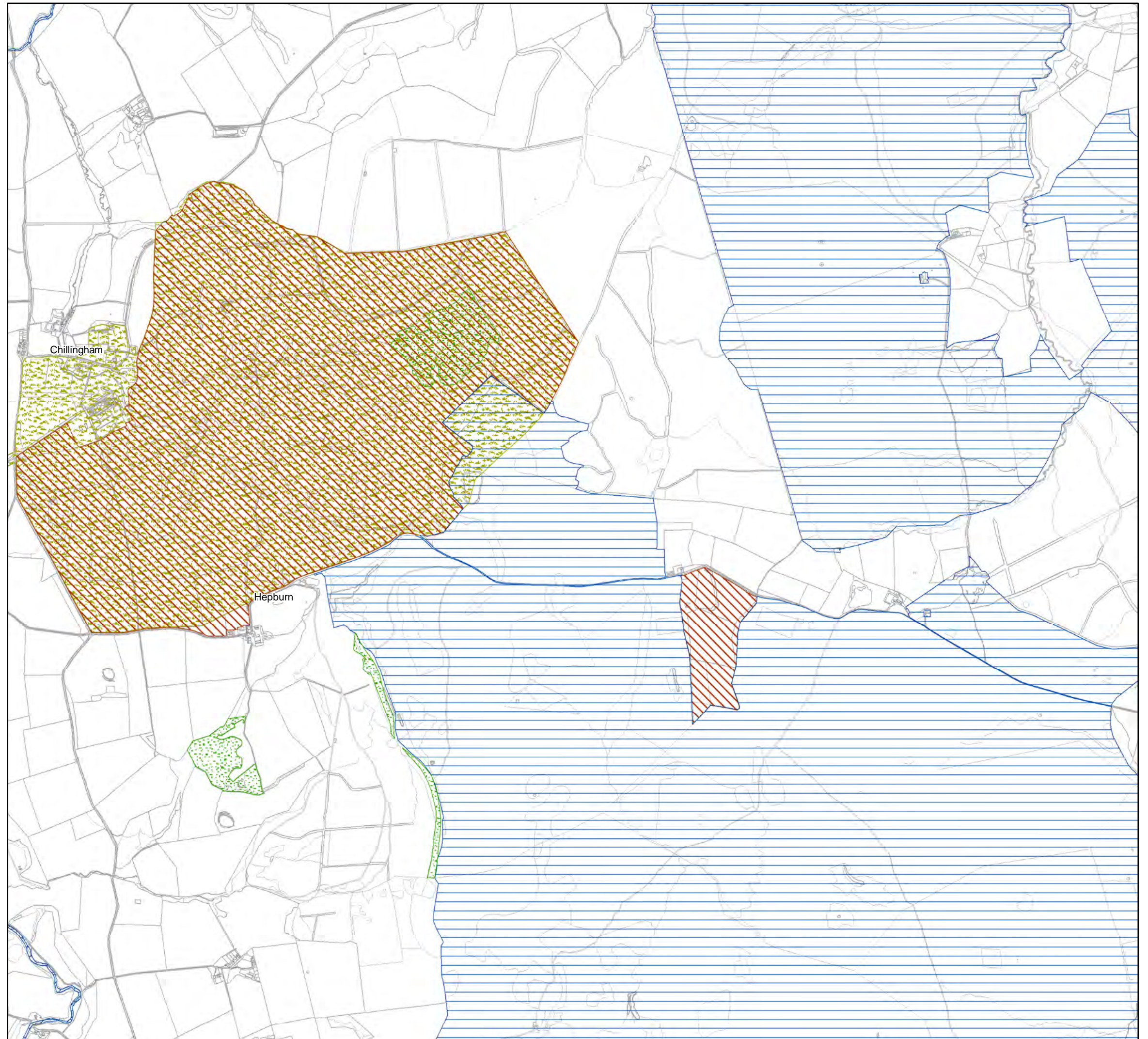


Scale @ A3:1:20,000

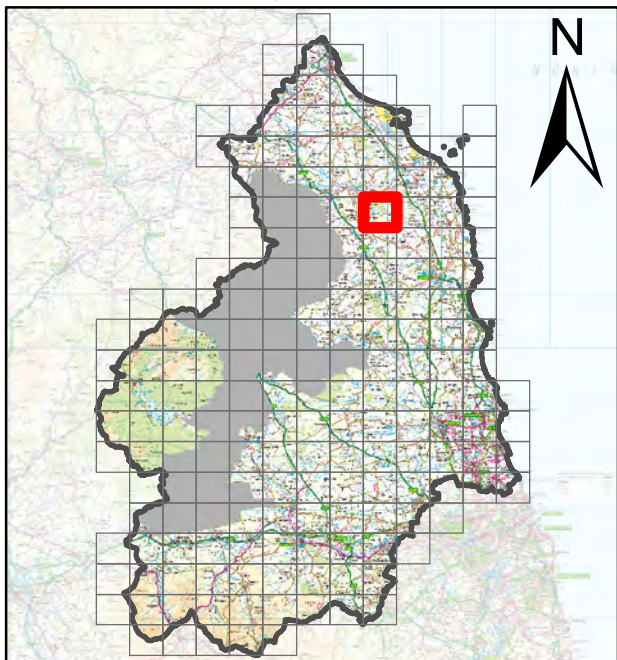


Legend






- Special Areas of Conservation (SACs)
- Sites of Special Scientific Interest (SSSIs)
- Local Wildlife and Geological Sites
- Ancient Woodland
- Registered Parks and Gardens



Scale@ A3:1:20,000

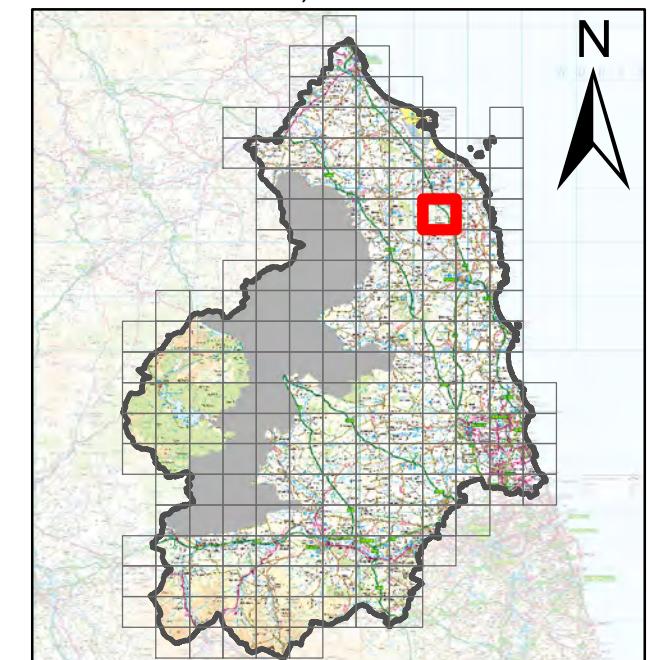


Legend


-  Sites with Permission for Housing
-  Strategic Road Network
-  A1 and A69 Dualling
-  Sites of Special Scientific Interest (SSSIs)
-  Local Wildlife and Geological Sites
-  Ancient Woodland
-  Protected Open Space

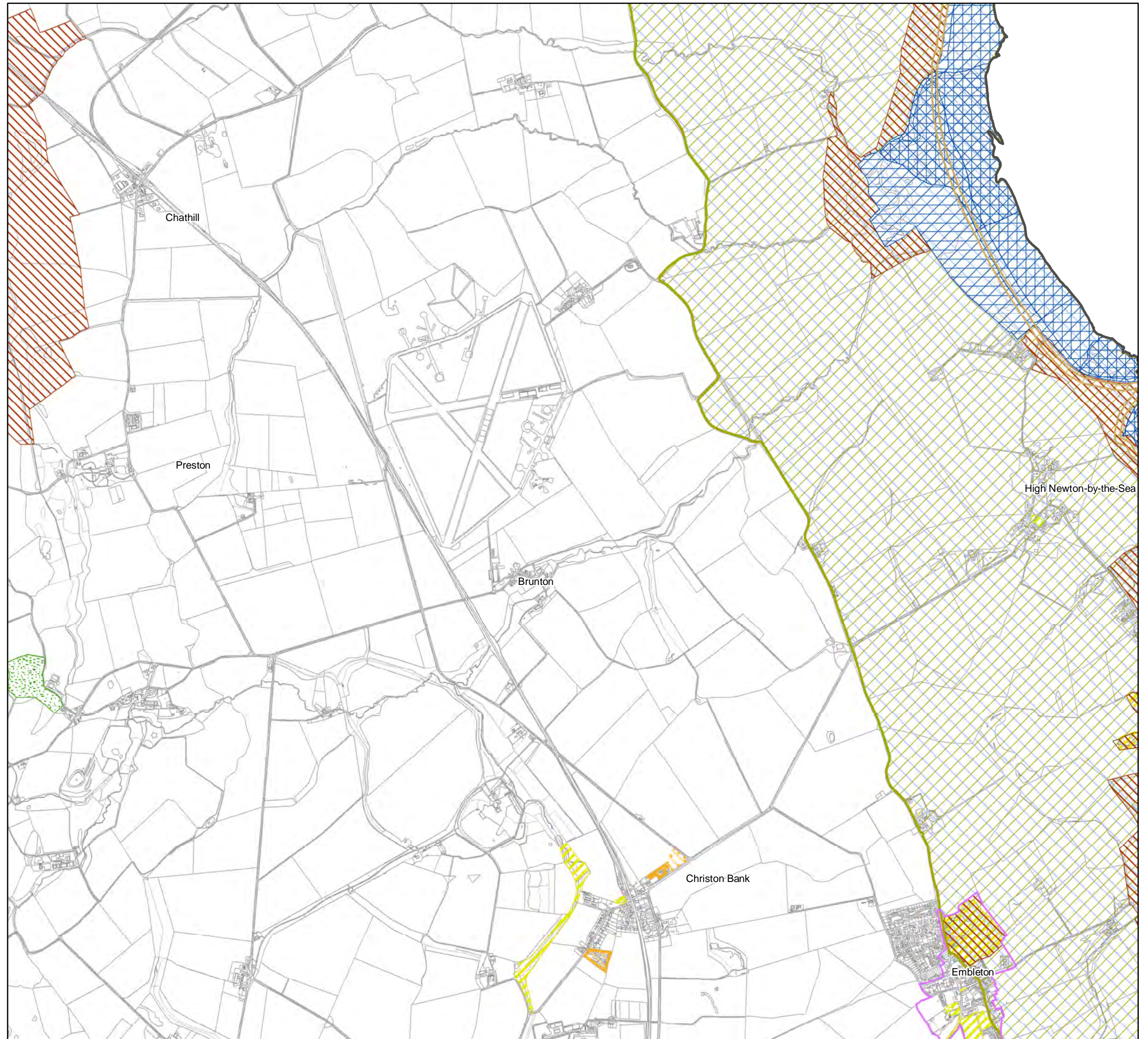


Scale @ A3:1:20,000

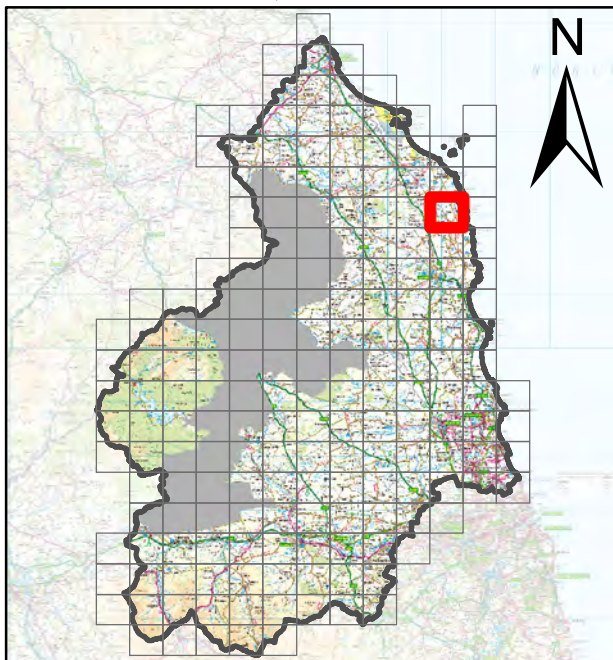


Legend











-  Sites with Permission for Housing
-  Sites Minded to Approve Permission for Housing
-  Ramsar Convention Wetlands
-  Special Protection Areas (SPAs)
-  Special Areas of Conservation (SACs)
-  Sites of Special Scientific Interest (SSSIs)
-  Local Wildlife and Geological Sites
-  Ancient Woodland
-  North Northumberland Heritage Coast
-  Areas of Outstanding Natural Beauty (AONBs)
-  Northumberland Coast AONB
-  Conservation Areas
-  Coastal Change Management Area
-  Protected Open Space



Scale @ A3:1:20,000

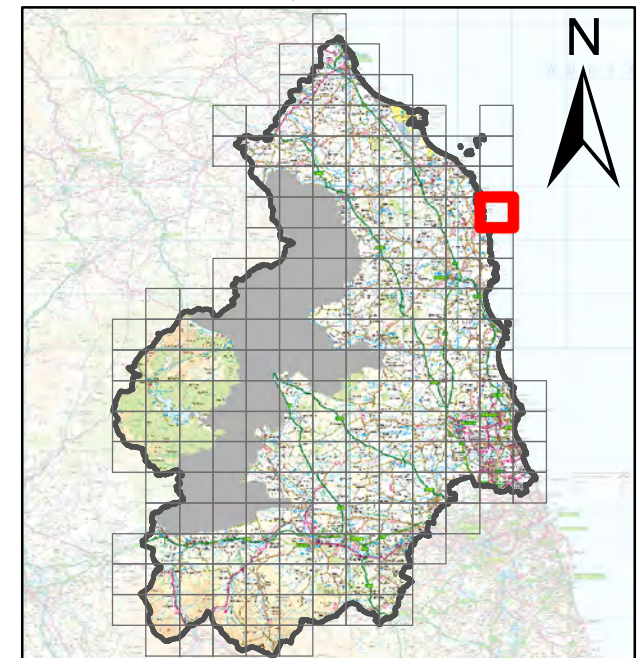


Legend

-  Ramsar Convention Wetlands
-  Special Protection Areas (SPAs)
-  Special Areas of Conservation (SACs)
-  Sites of Special Scientific Interest (SSSIs)
-  Local Wildlife and Geological Sites
-  North Northumberland Heritage Coast
-  Areas of Outstanding Natural Beauty (AONBs)
-  Northumberland Coast AONB
-  Coastal Change Management Area
-  Protected Open Space



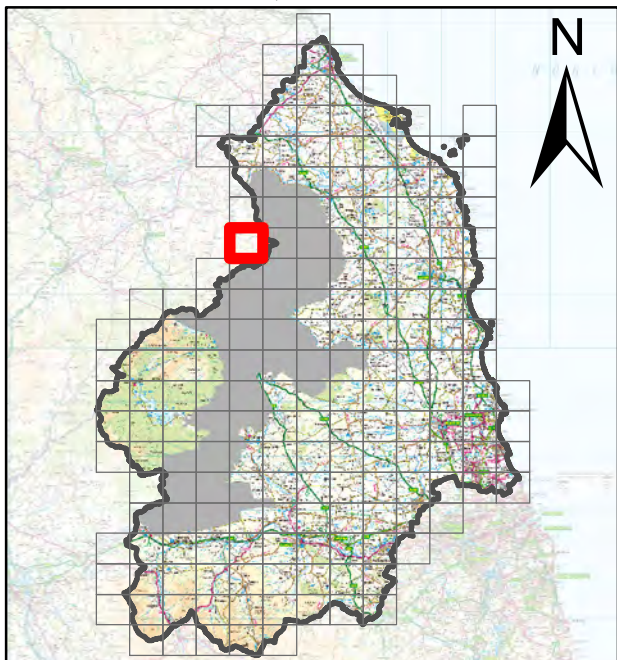
Scale @ A3:1:20,000



Legend


■ Northumberland National Park

Scale @ A3:1:20,000

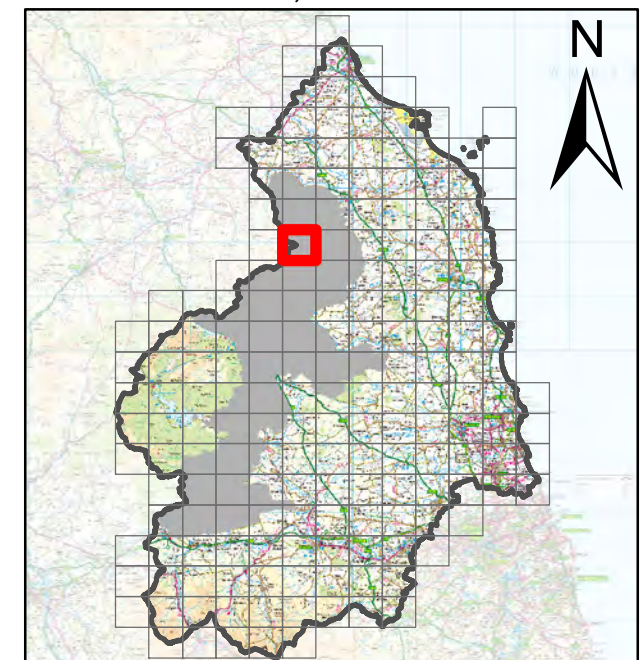


Legend

■ Northumberland National Park




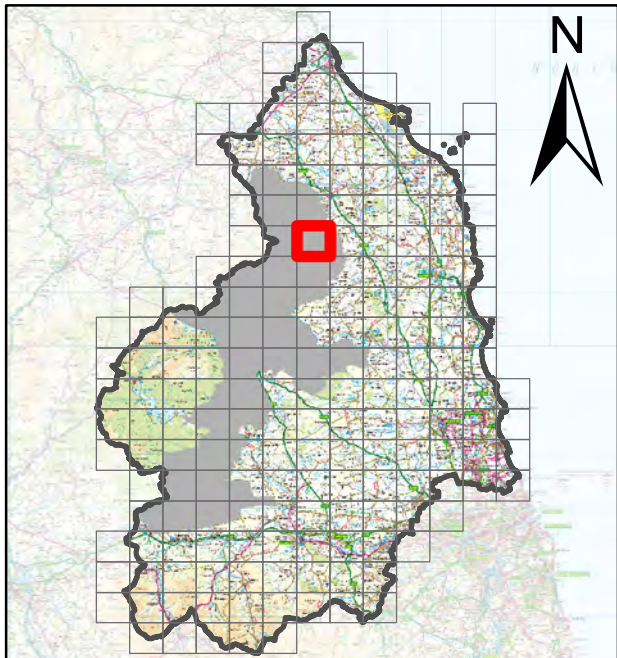
Scale @ A3:1:20,000



Legend

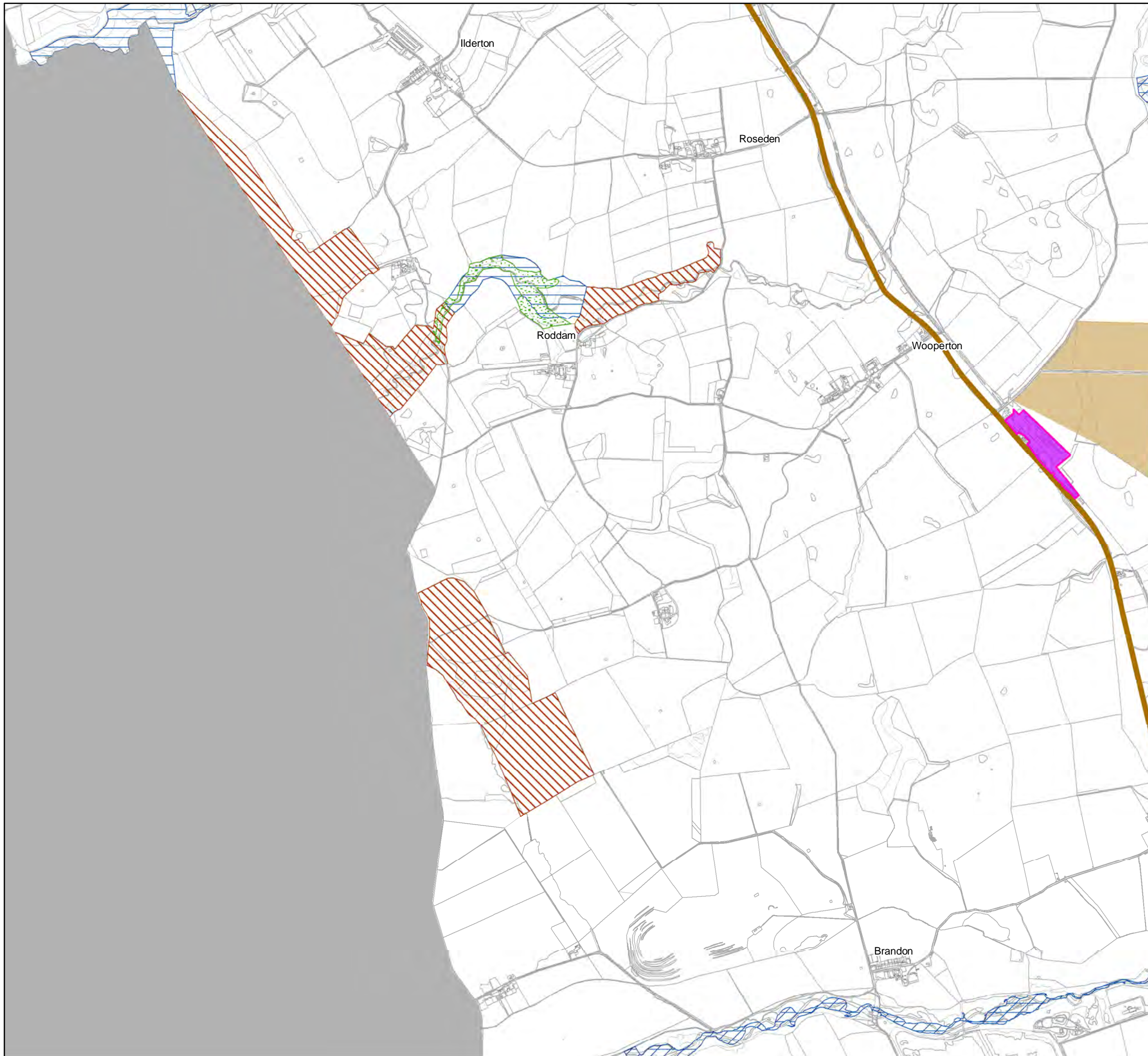
■ Northumberland National Park

Scale @ A3:1:20,000

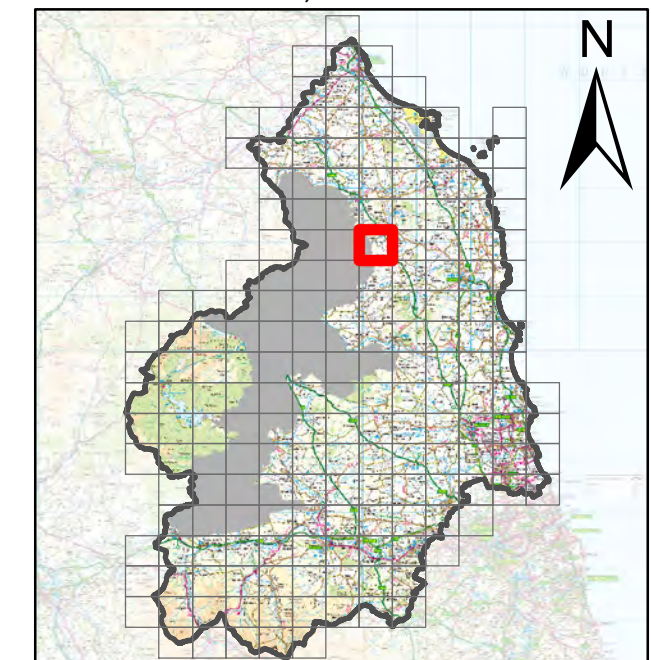


Legend

- General Employment Land Allocations
- Key General Employment Areas
- National Primary Routes
- Special Areas of Conservation (SACs)
- Sites of Special Scientific Interest (SSSIs)
- Northumberland National Park
- Local Wildlife and Geological Sites
- Ancient Woodland
- Aggregate Mineral Site Allocations - Sand and Gravel

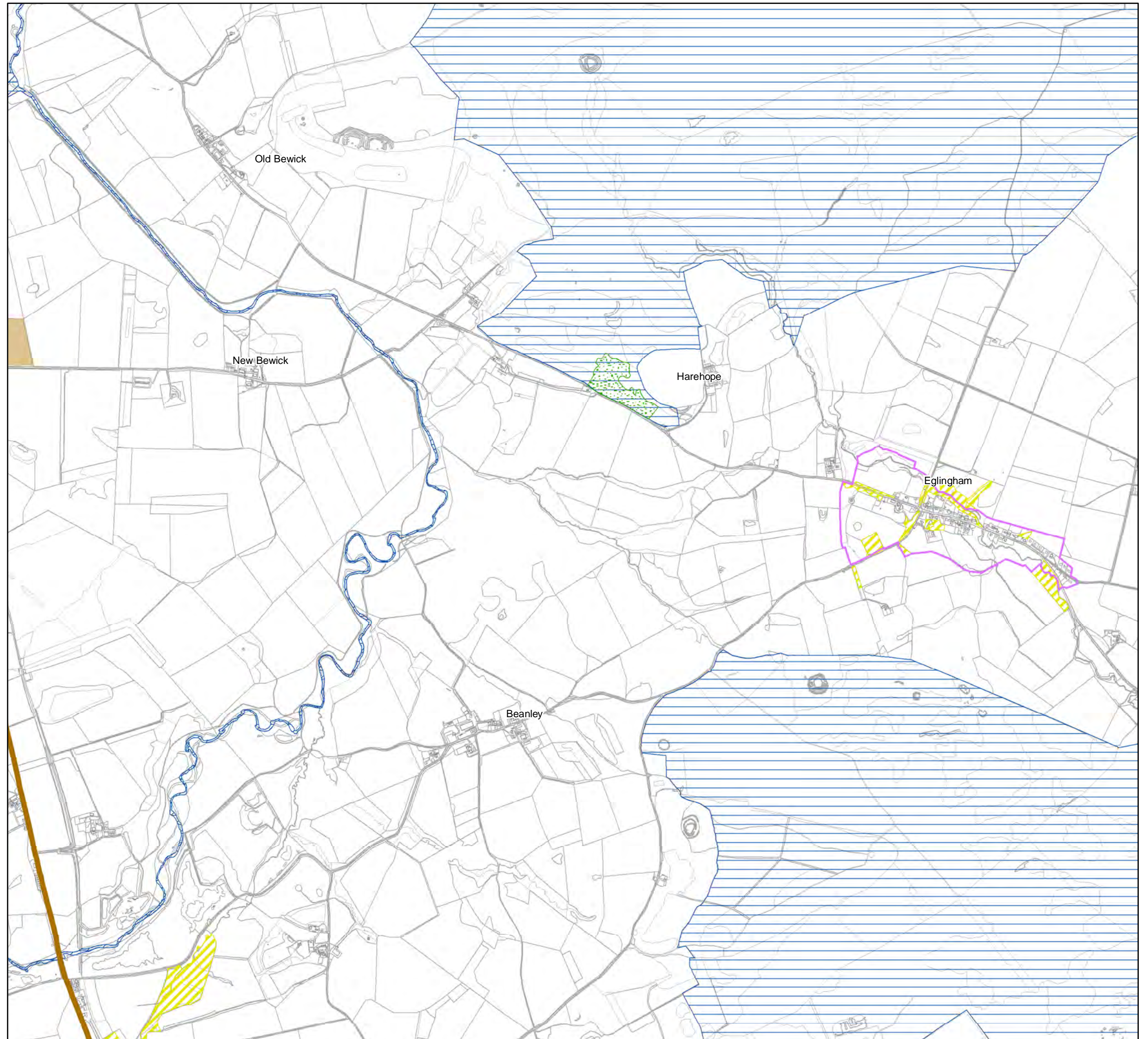


Scale @ A3:1:20,000

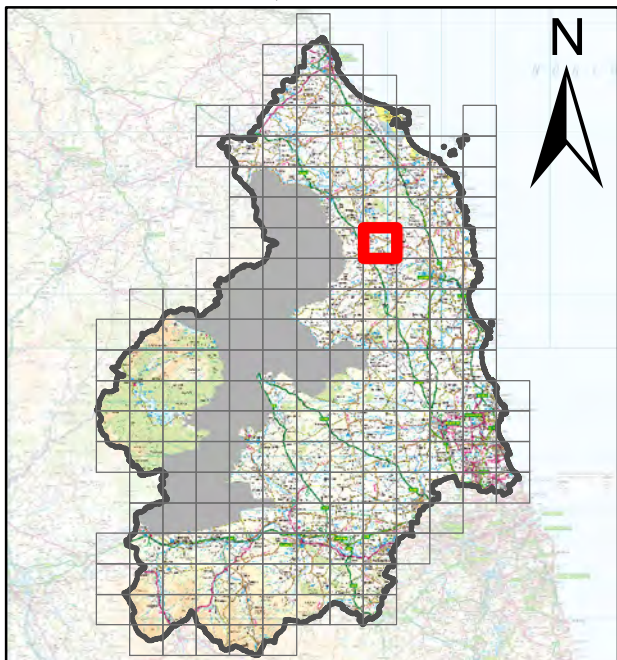


Legend









-  National Primary Routes
-  Special Areas of Conservation (SACs)
-  Sites of Special Scientific Interest (SSSIs)
-  Ancient Woodland
-  Conservation Areas
-  Aggregate Mineral Site Allocations - Sand and Gravel
-  Protected Open Space

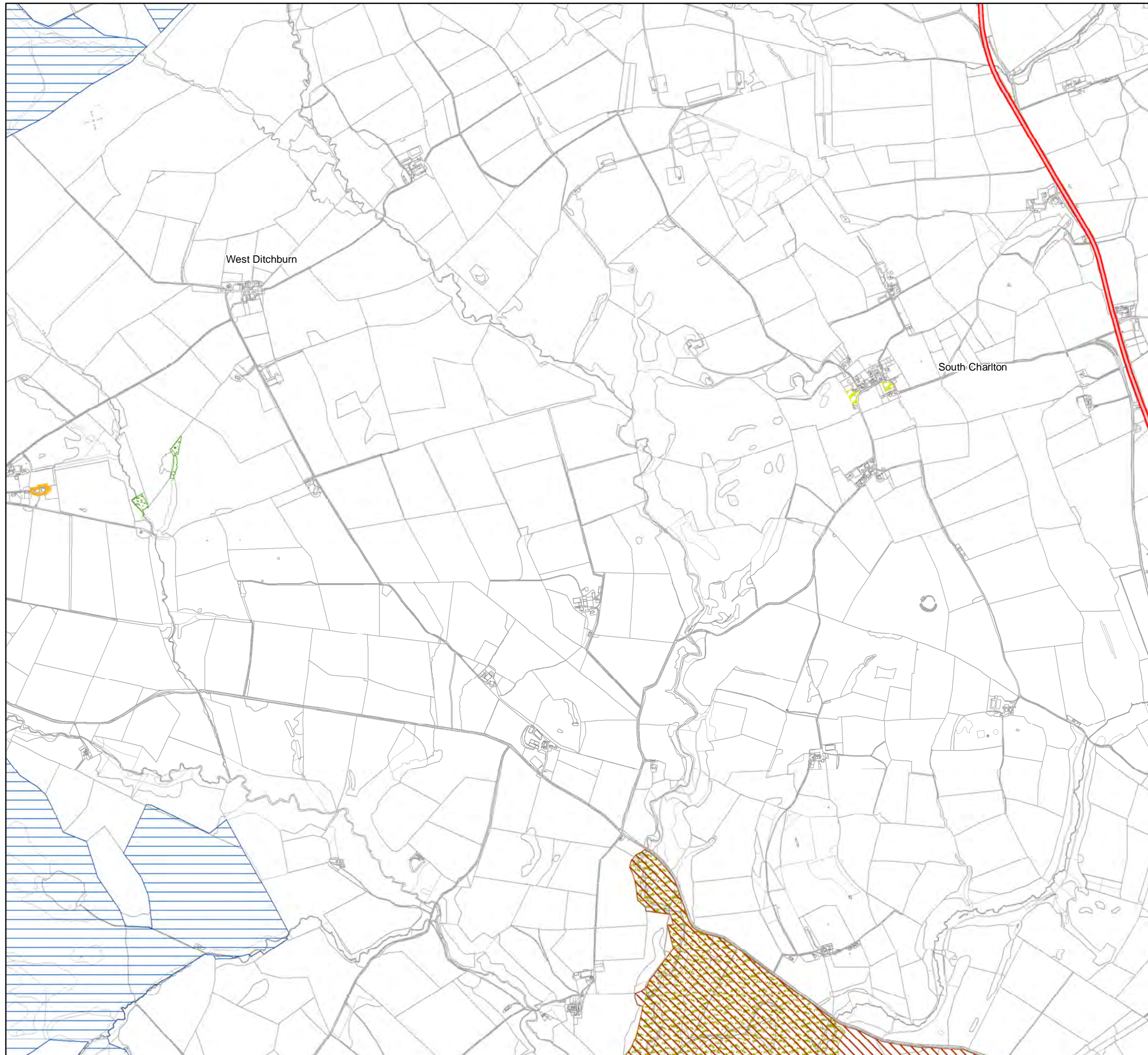


Scale@ A3:1:20,000

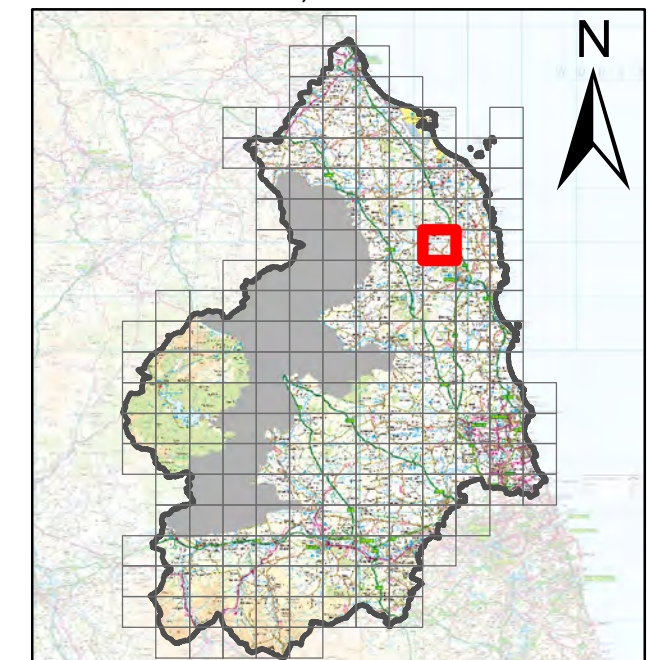


Legend

-  Sites with Permission for Housing
-  Strategic Road Network
-  A1 and A69 Dualling
-  Sites of Special Scientific Interest (SSSIs)
-  Local Wildlife and Geological Sites
-  Ancient Woodland
-  Registered Parks and Gardens
-  Protected Open Space

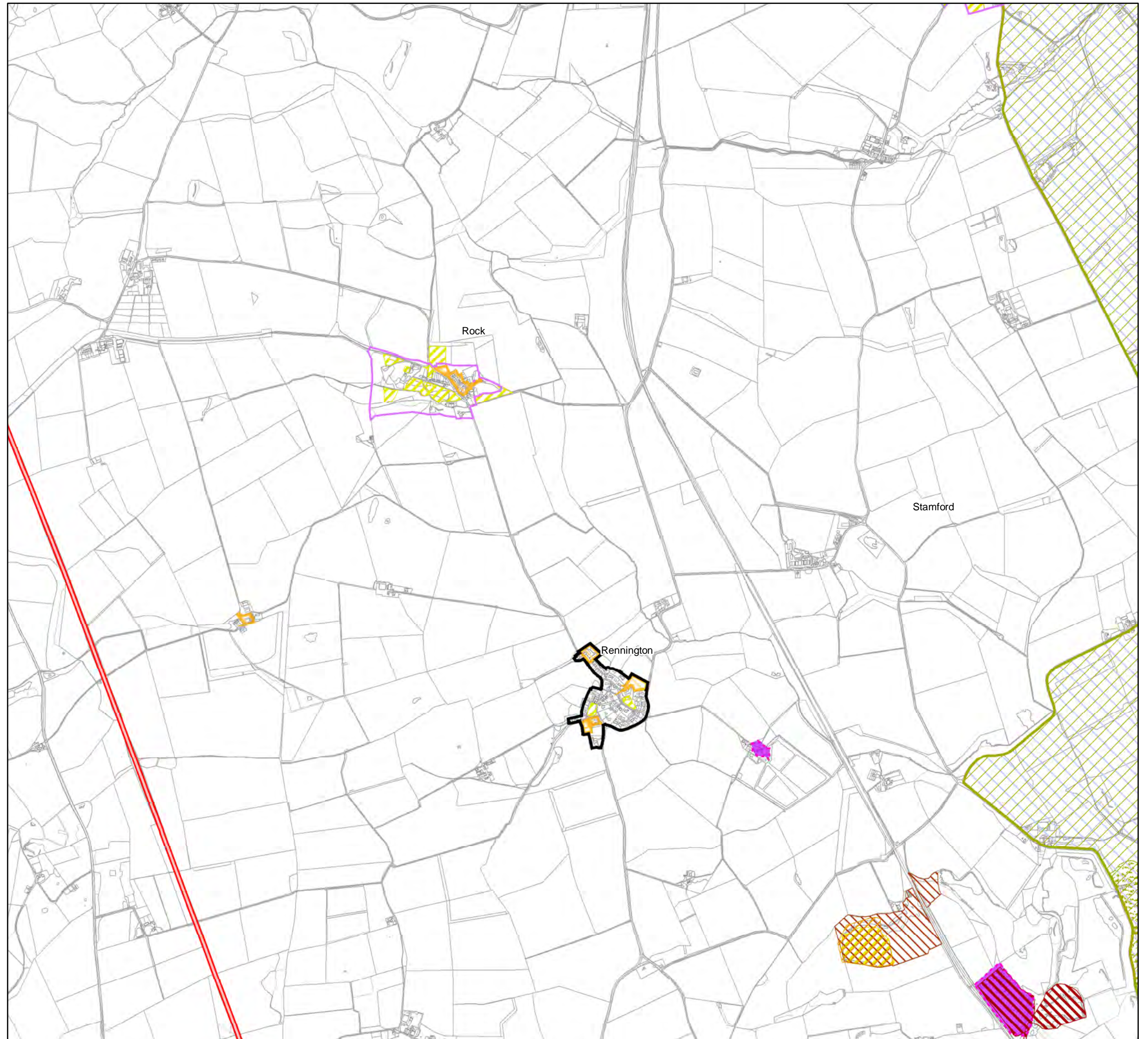


Scale @ A3:1:20,000

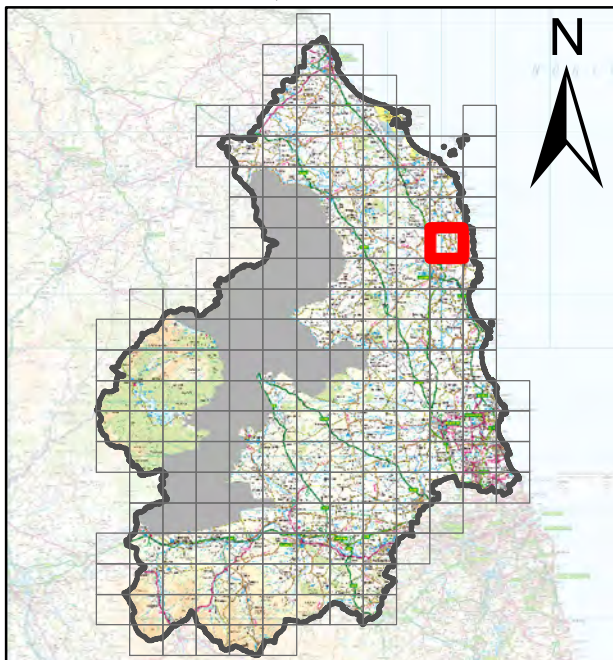


Legend
















- Settlement Boundaries
- General Employment Land Allocations
- Areas for Flexible Employment Uses
- Sites with Permission for Housing
- Strategic Road Network
- A1 and A69 Dualling
- Local Wildlife and Geological Sites
- Non-Statutory Nature Reserves
- North Northumberland Heritage Coast
- Areas of Outstanding Natural Beauty (AONBs)
- Northumberland Coast AONB
- Registered Parks and Gardens
- Conservation Areas
- Safeguarded Minerals Infrastructure
- Protected Open Space

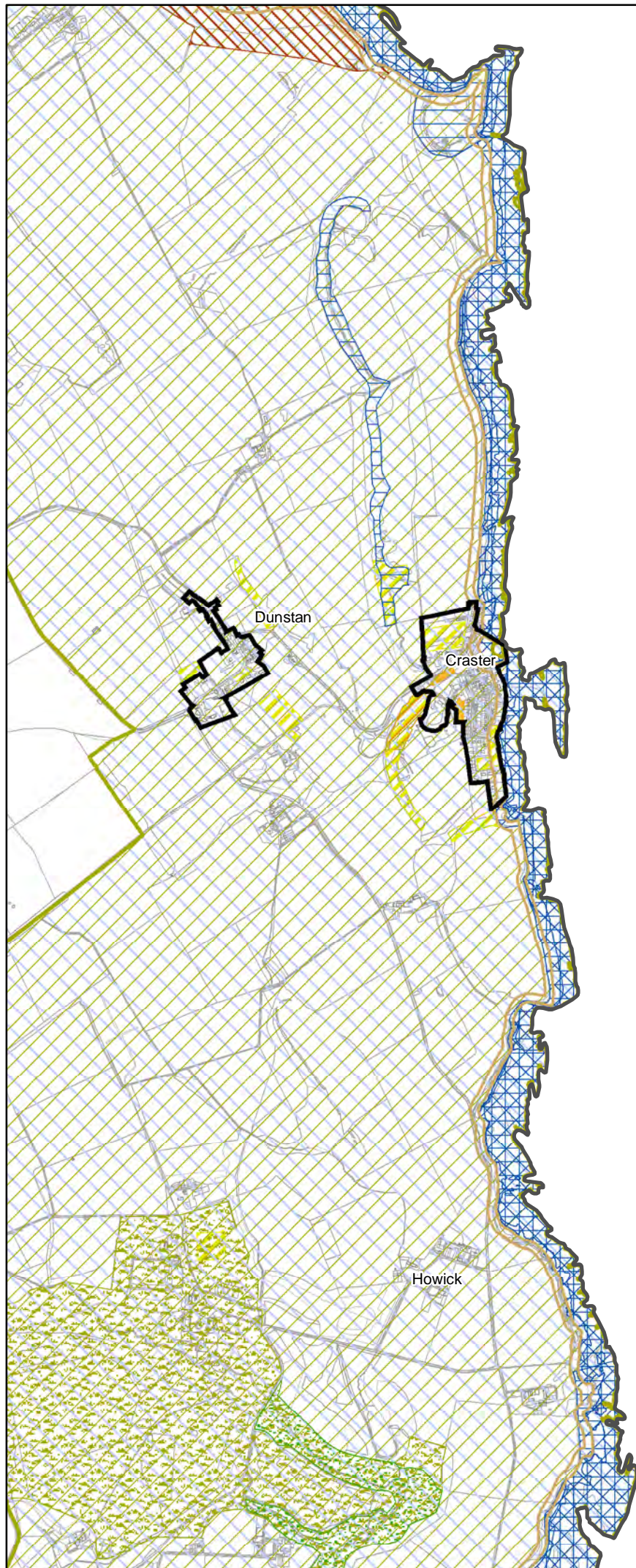


Scale @ A3:1:20,000

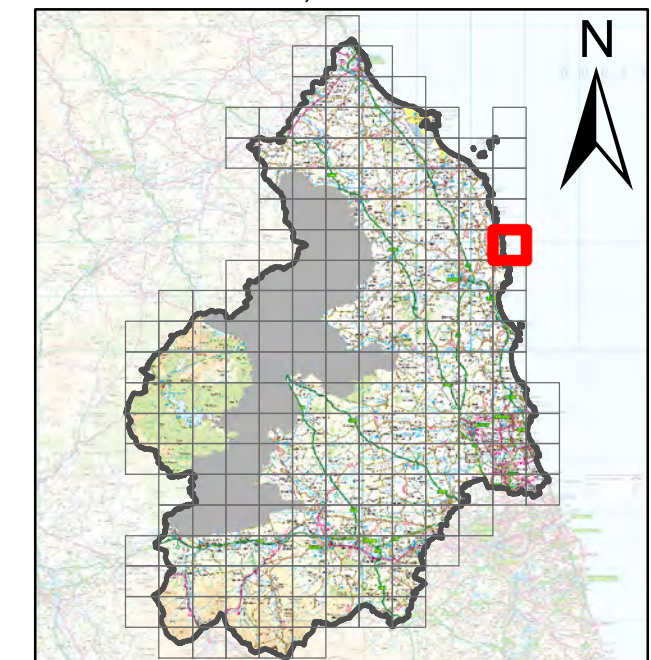


Legend

-  Settlement Boundaries
-  Sites with Permission for Housing
-  Ramsar Convention Wetlands
-  Special Protection Areas (SPAs)
-  Special Areas of Conservation (SACs)
-  Sites of Special Scientific Interest (SSSIs)
-  Local Wildlife and Geological Sites
-  Non-Statutory Nature Reserves
-  Ancient Woodland
-  North Northumberland Heritage Coast
-  Areas of Outstanding Natural Beauty (AONBs)
-  Northumberland Coast AONB
-  Registered Parks and Gardens
-  Coastal Change Management Area
-  Protected Open Space



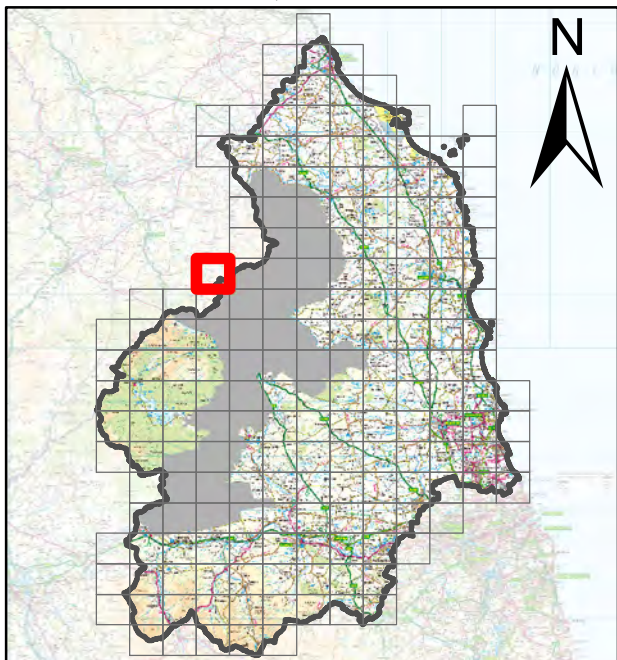
Scale @ A3:1:20,000



Legend

■ Northumberland National Park

Scale @ A3:1:20,000

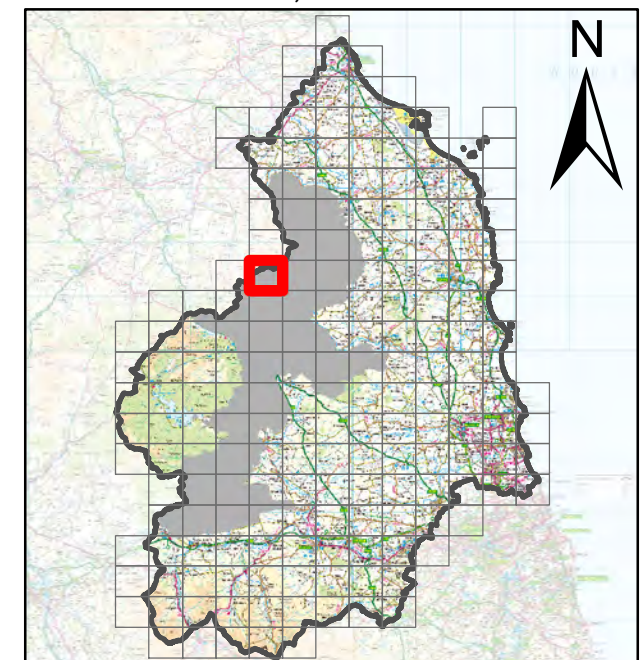


Legend

■ Northumberland National Park




Scale@ A3:1:20,000

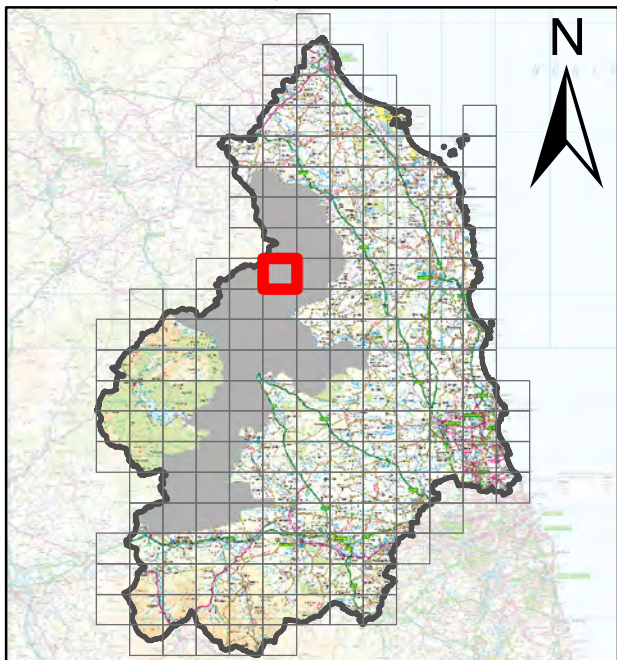


Legend

Northumberland National Park



Scale@ A3:1:20,000

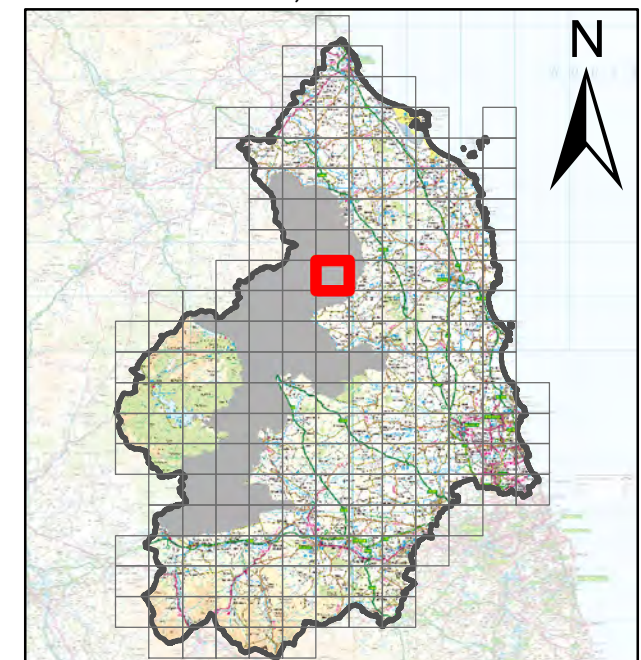


Legend

■ Northumberland National Park






Scale@ A3:1:20,000



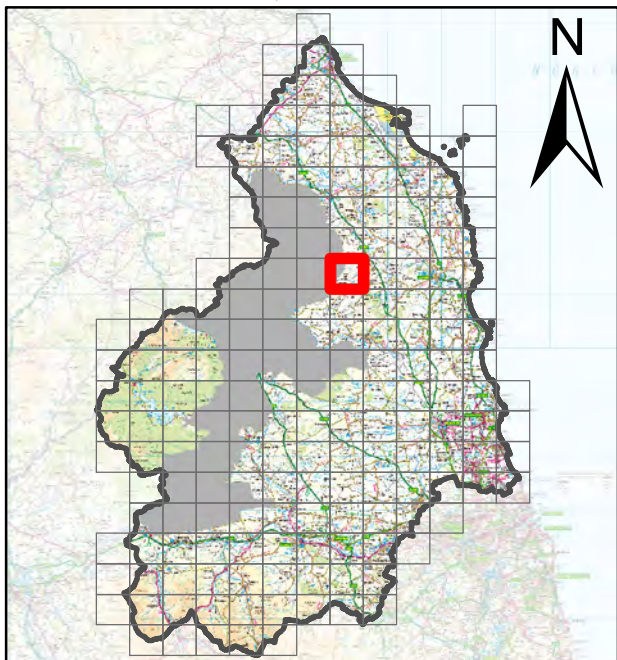
Ordnance Survey data © Crown copyright and
database right 2018. OS 100030994

Legend

-  Sites with Permission for Housing
-  Special Areas of Conservation (SACs)
-  Sites of Special Scientific Interest (SSSIs)
-  Northumberland National Park
-  Ancient Woodland
-  Protected Open Space

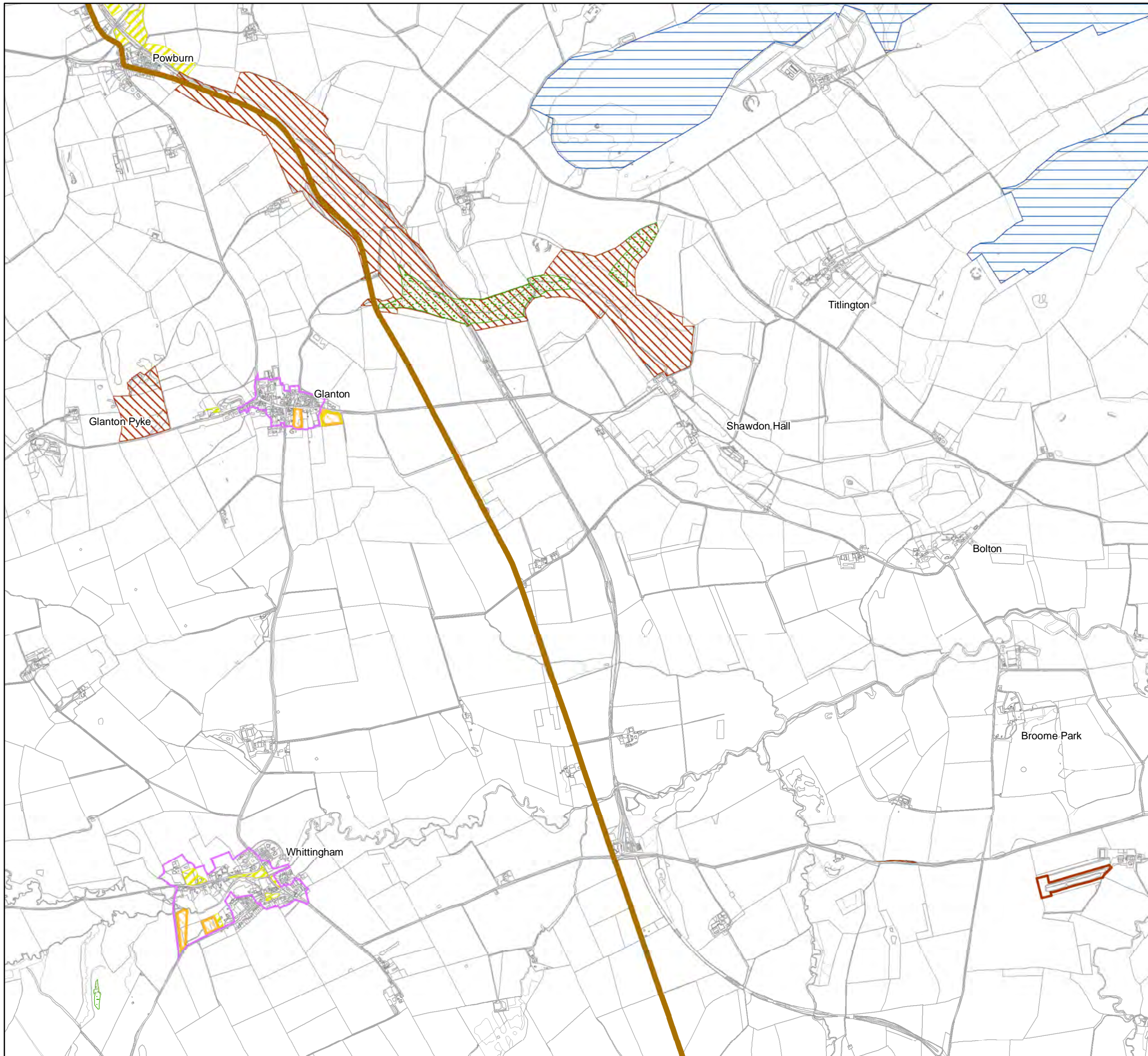


Scale@ A3:1:20,000

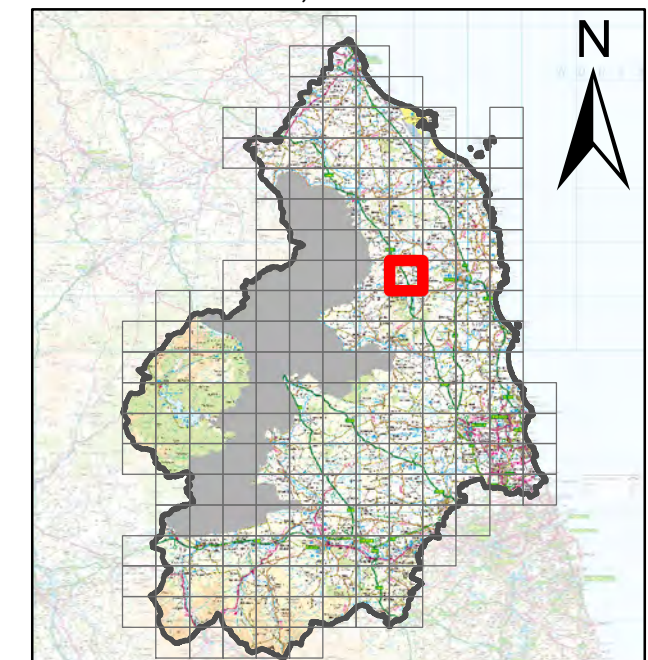


Legend

-  Sites with Permission for Housing
-  National Primary Routes
-  Sites of Special Scientific Interest (SSSIs)
-  Local Wildlife and Geological Sites
-  Ancient Woodland
-  Conservation Areas
-  Existing Waste Management Facilities
-  Protected Open Space

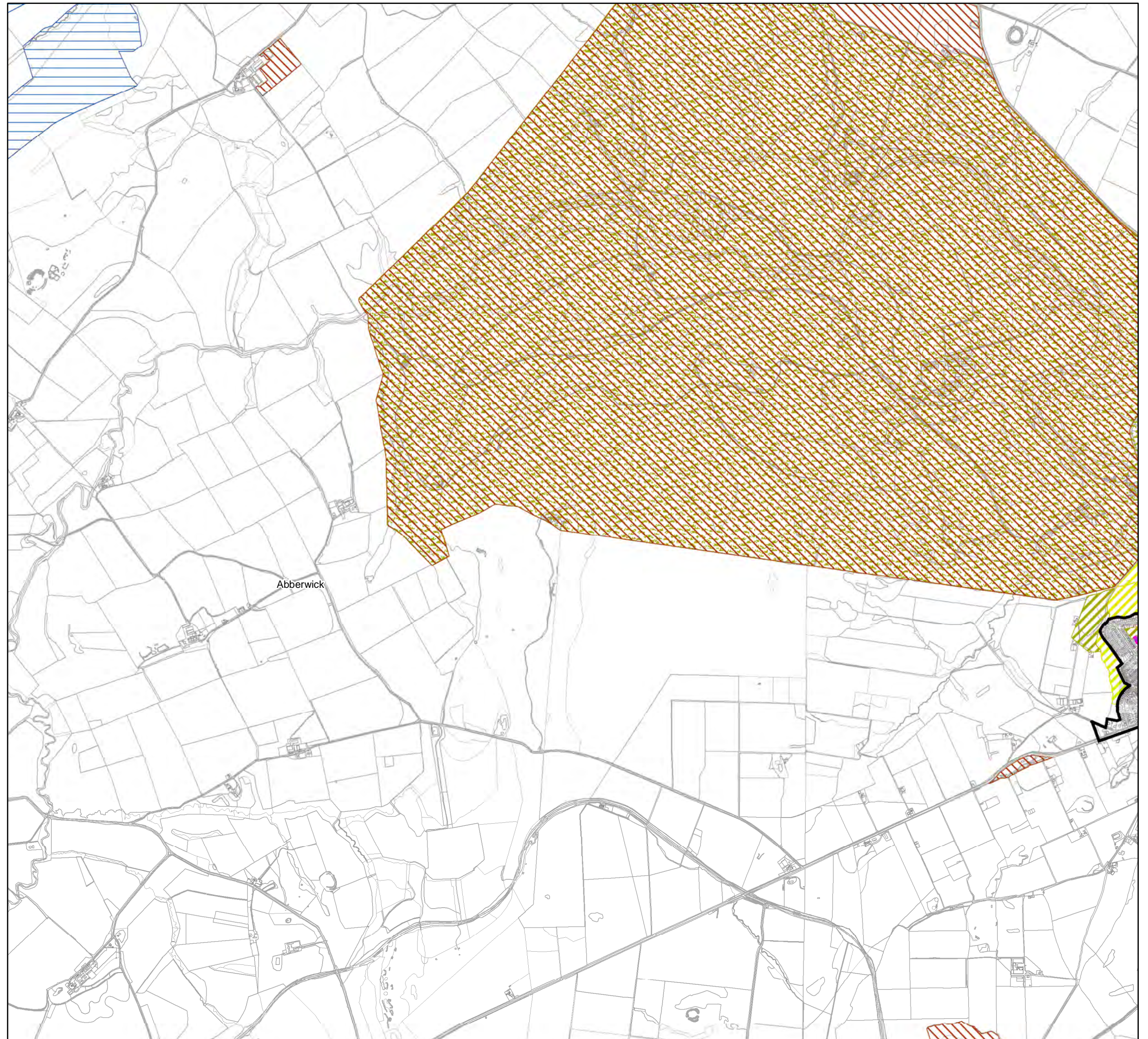


Scale @ A3:1:20,000

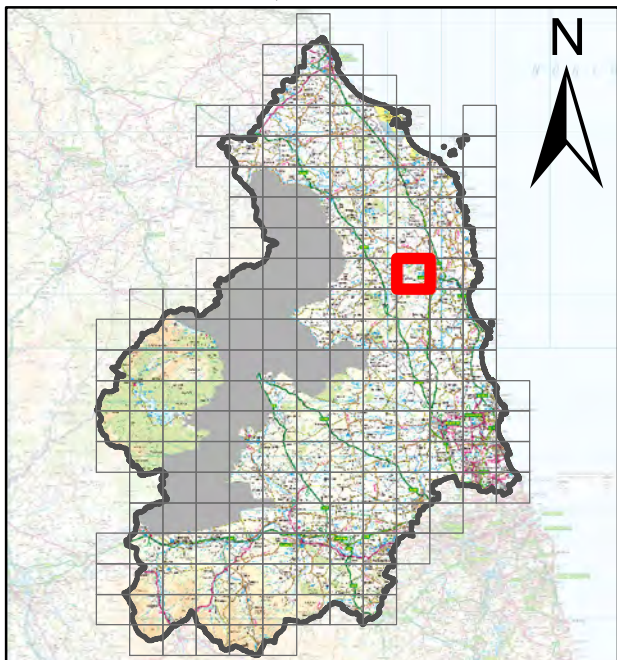


Legend































- Settlement Boundaries
- General Employment Land Allocations
- Areas for Flexible Employment Uses
- Sites of Special Scientific Interest (SSSIs)
- Local Wildlife and Geological Sites
- Registered Parks and Gardens
- Protected Open Space
- Neighbourhood Plan Open Space

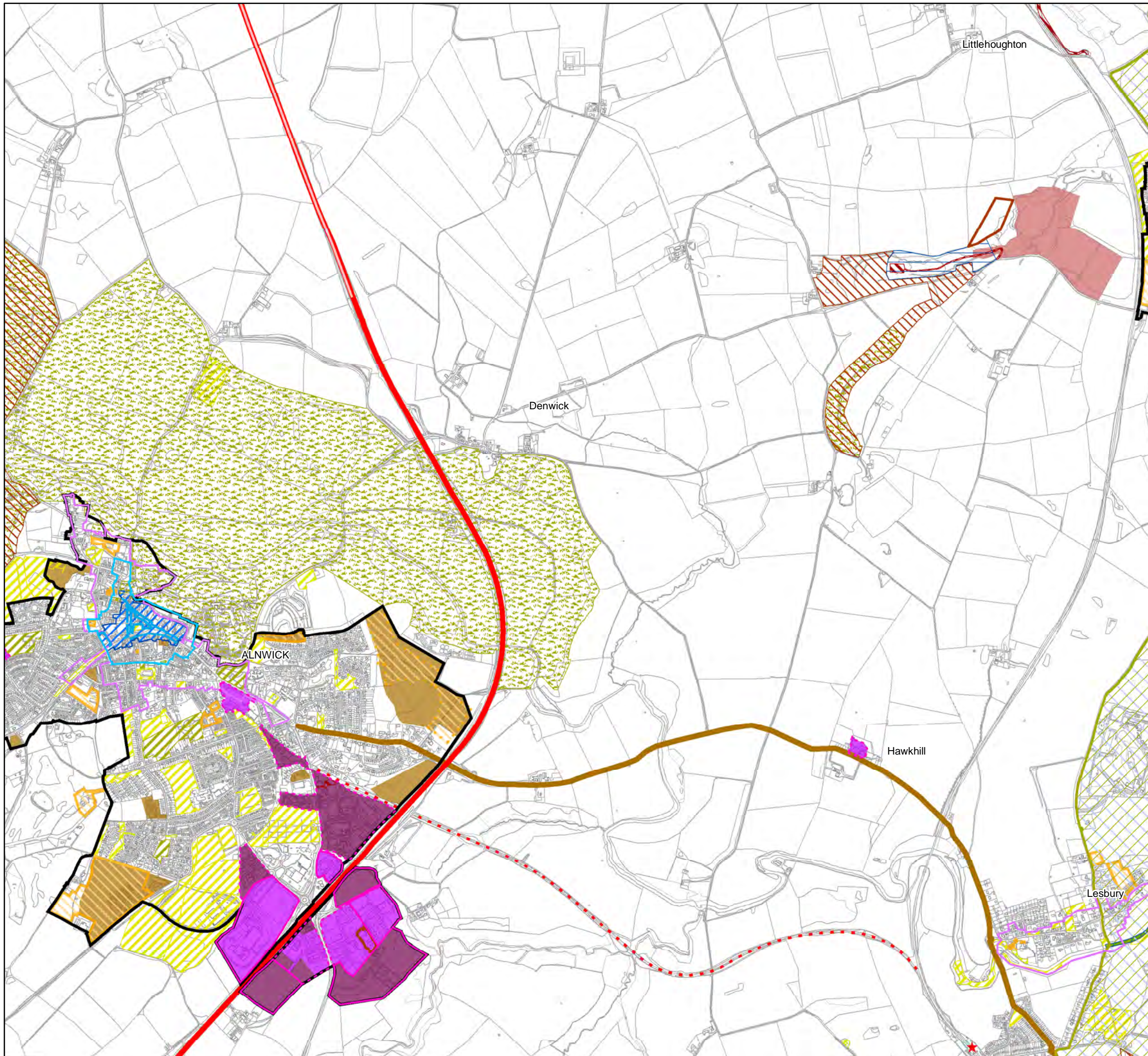


Scale @ A3:1:20,000

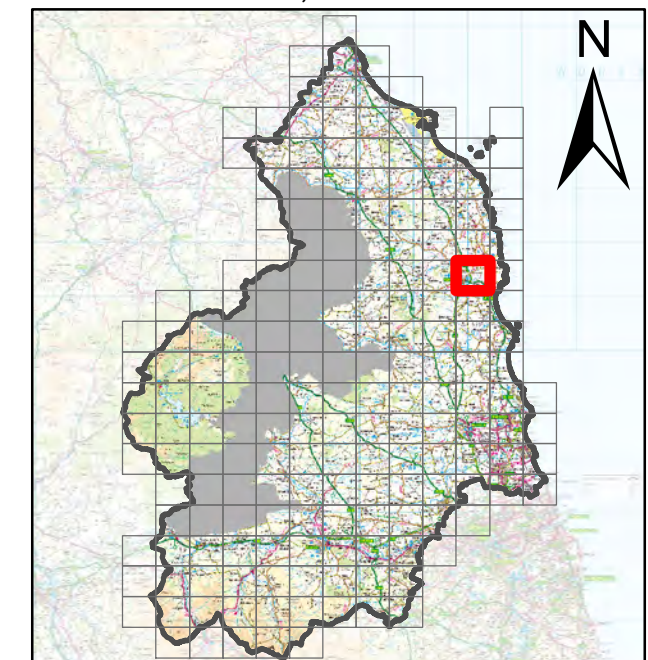


Legend

-  Settlement Boundaries
-  General Employment Land Allocations
-  Neighbourhood Plan Employment Sites
-  Key General Employment Areas
-  Areas for Flexible Employment Uses
-  Neighbourhood Plan Town/Village Centres
-  Primary Shopping Areas
-  Neighbourhood Plan Shopping Frontages
-  Neighbourhood Plan Housing Site Allocations
-  Sites with Permission for Housing
-  Sites Minded to Approve Permission for Housing
-  Strategic Road Network
-  National Primary Routes
-  A1 and A69 Dualling
-  Safeguarded Railway
-  Improvements to Station Parking
-  Special Protection Areas (SPAs)
-  Sites of Special Scientific Interest (SSSIs)
-  Marine Conservation Zones
-  Local Wildlife and Geological Sites
-  North Northumberland Heritage Coast
-  Areas of Outstanding Natural Beauty (AONBs)
-  Northumberland Coast AONB
-  Registered Parks and Gardens
-  Conservation Areas
-  Safeguarded Minerals Infrastructure
-  Aggregate Mineral Site Allocations Crushed Rock
-  Existing Waste Management Facilities
-  Protected Open Space
-  Neighbourhood Plan Open Space

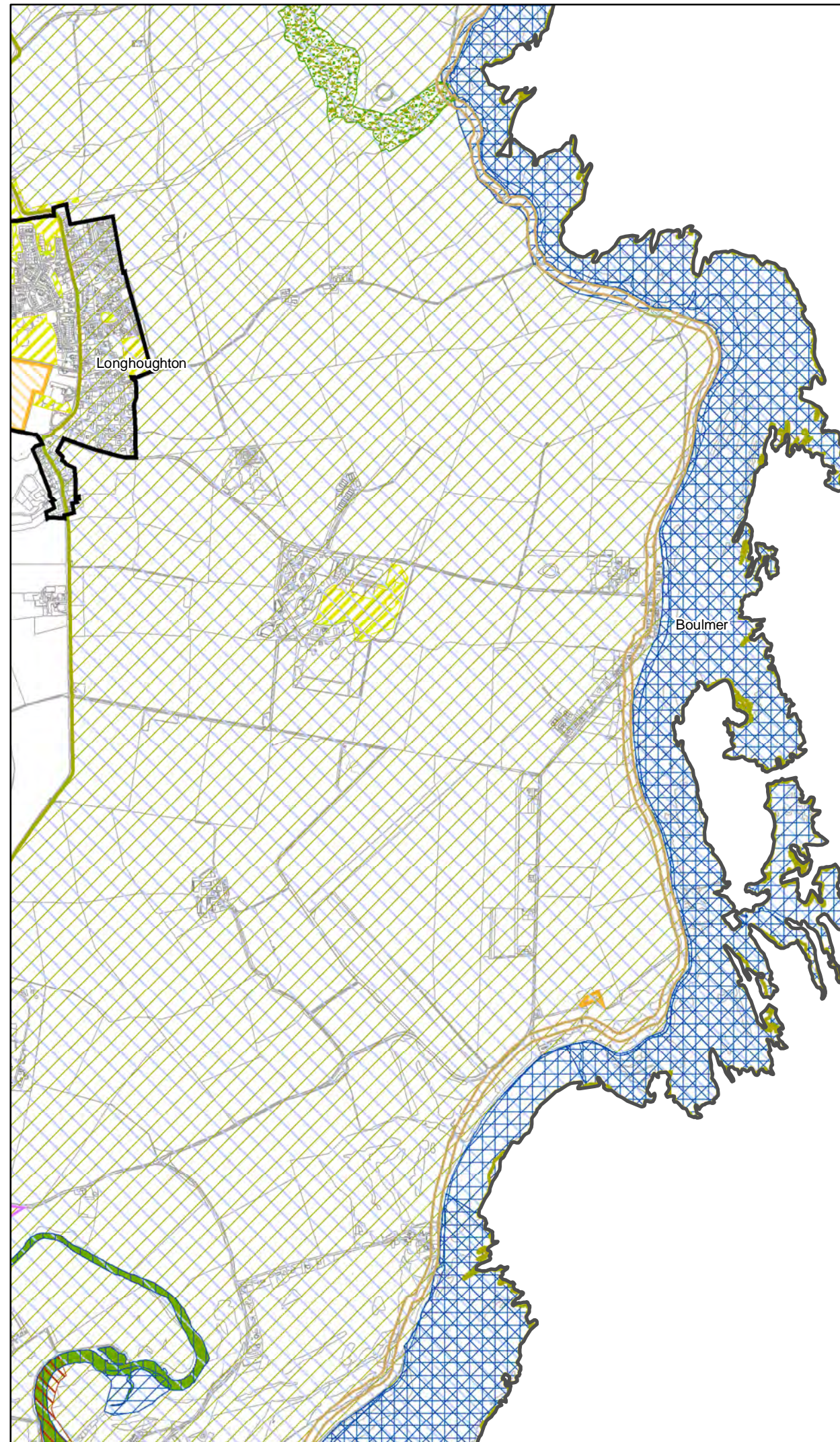


Scale @ A3:1:20,000

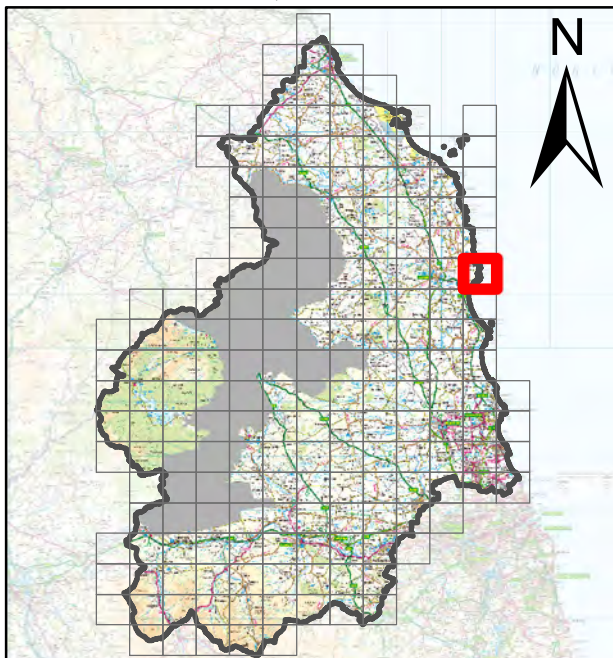


Legend

- Settlement Boundaries
- Sites with Permission for Housing
- Ramsar Convention Wetlands
- Special Protection Areas (SPAs)
- Special Areas of Conservation (SACs)
- Sites of Special Scientific Interest (SSSIs)
- Marine Conservation Zones
- Local Wildlife and Geological Sites
- Ancient Woodland
- North Northumberland Heritage Coast
- Areas of Outstanding Natural Beauty (AONBs)
- Northumberland Coast AONB
- Registered Parks and Gardens
- Conservation Areas
- Coastal Change Management Area
- Protected Open Space



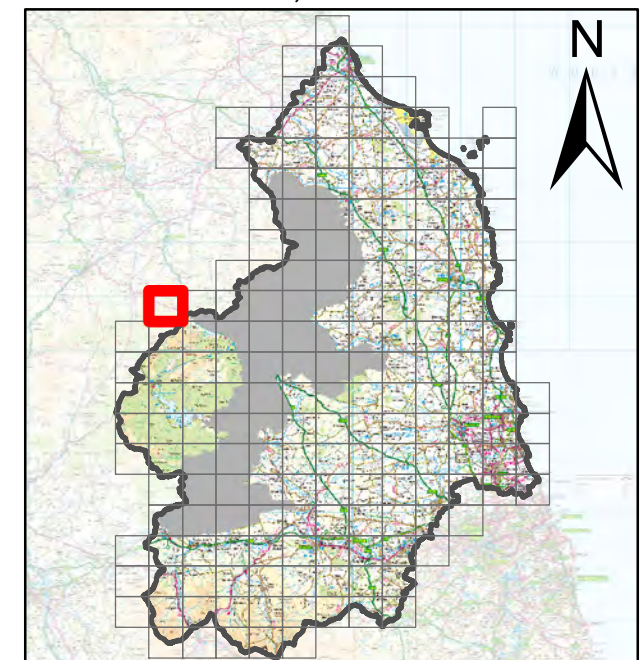
Scale @ A3:1:20,000



Legend

-  Special Areas of Conservation (SACs)
-  Sites of Special Scientific Interest (SSSIs)
-  National Nature Reserves
-  Non-Statutory Nature Reserves
-  Northumberland International Dark Sky Park

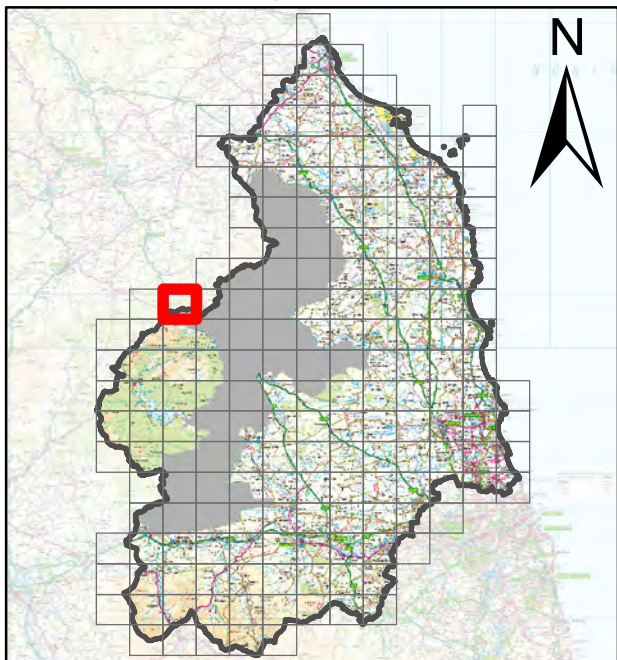
Scale @ A3:1:20,000




Legend

- National Primary Routes
- Special Areas of Conservation (SACs)
- Sites of Special Scientific Interest (SSSIs)
- Northumberland National Park
- National Nature Reserves
- Non-Statutory Nature Reserves
- Northumberland International Dark Sky Park

Scale @ A3:1:20,000

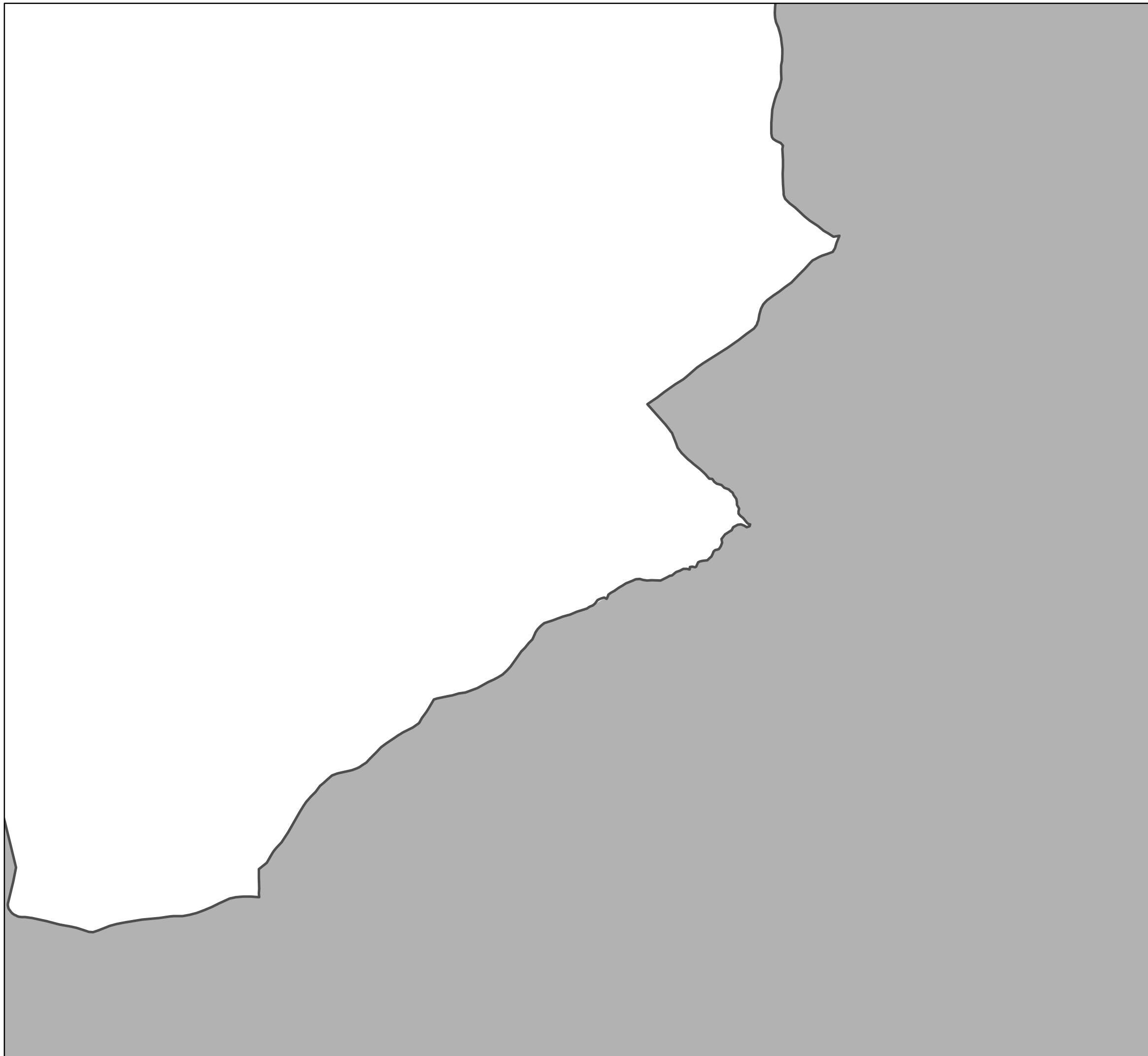


Ordnance Survey data © Crown copyright and database right 2018. OS 100030994

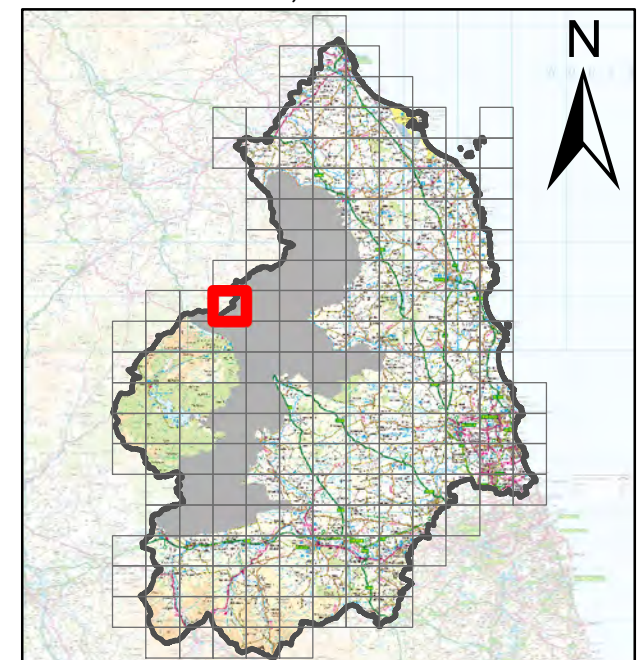


Legend

■ Northumberland National Park




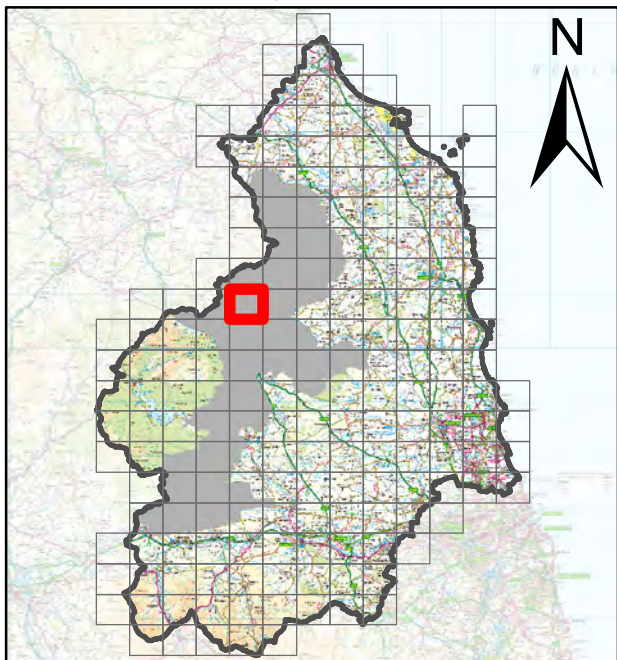
Scale @ A3:1:20,000






Legend

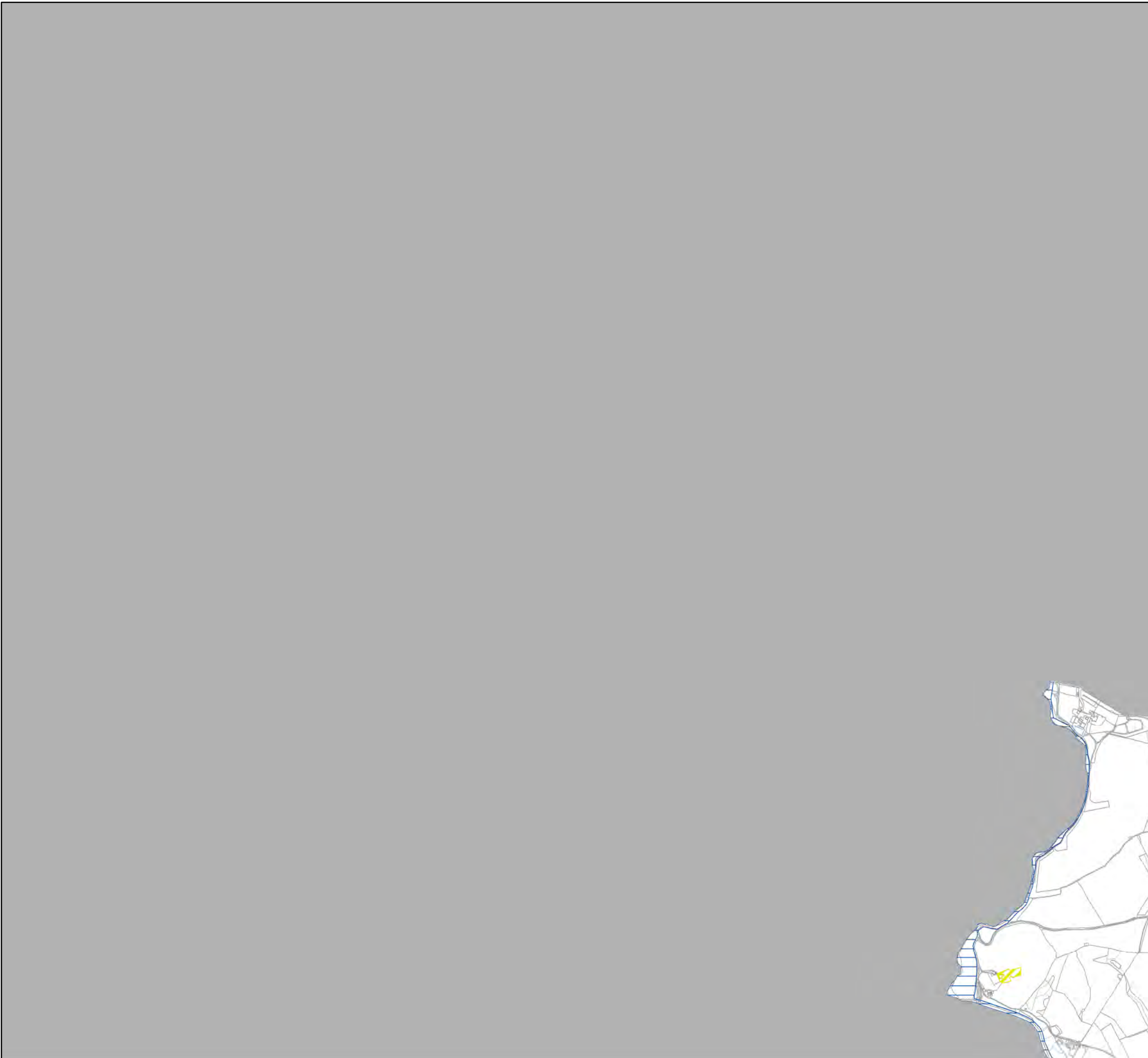
■ Northumberland National Park

Scale @ A3:1:20,000

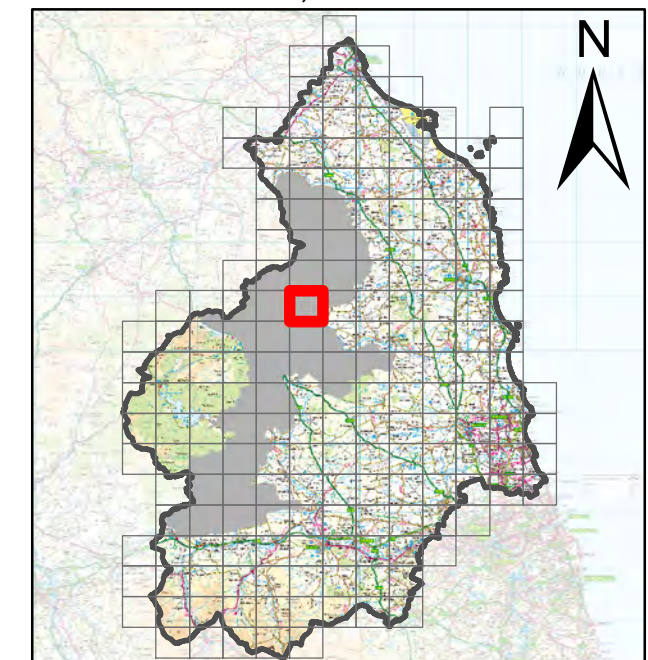


Legend




-  Sites of Special Scientific Interest (SSSIs)
-  Northumberland National Park
-  Protected Open Space



Scale@ A3:1:20,000

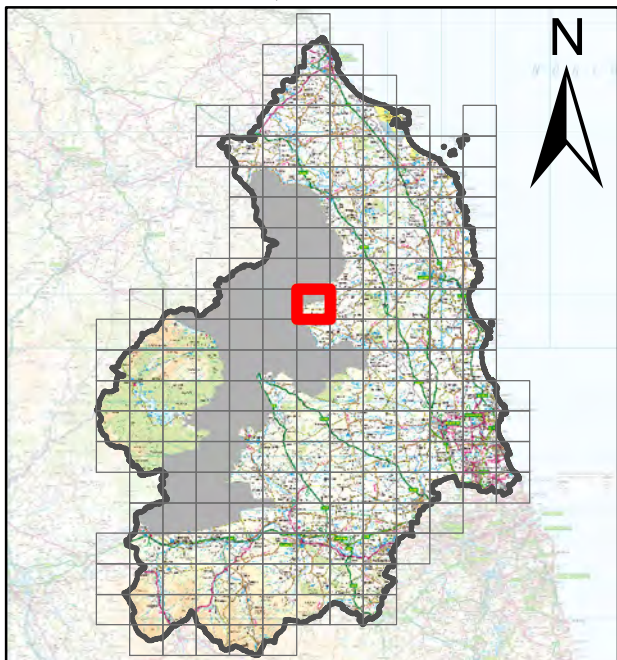


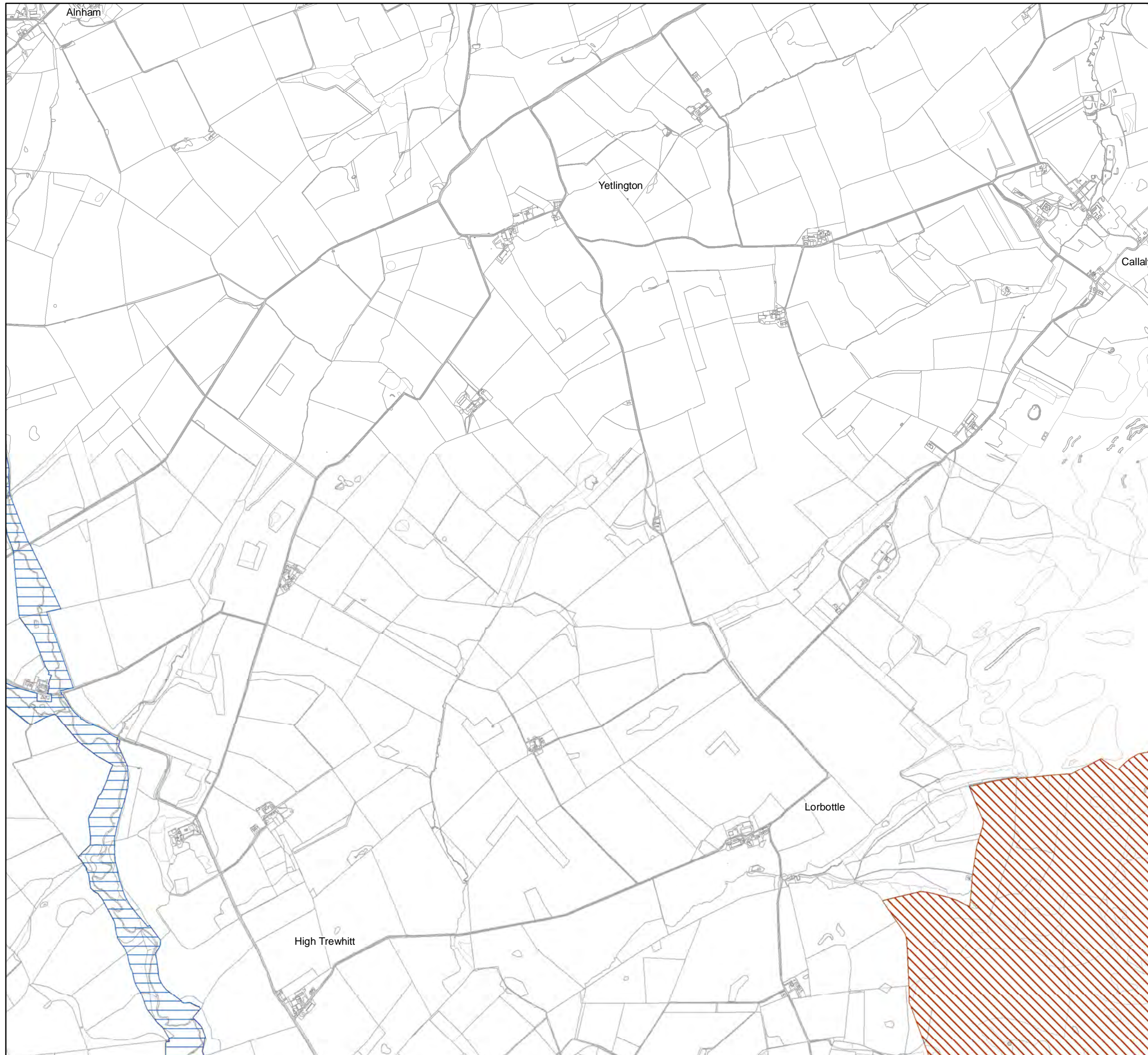
Legend

-  Sites of Special Scientific Interest (SSSIs)
-  Northumberland National Park
-  Protected Open Space






Scale @ A3:1:20,000

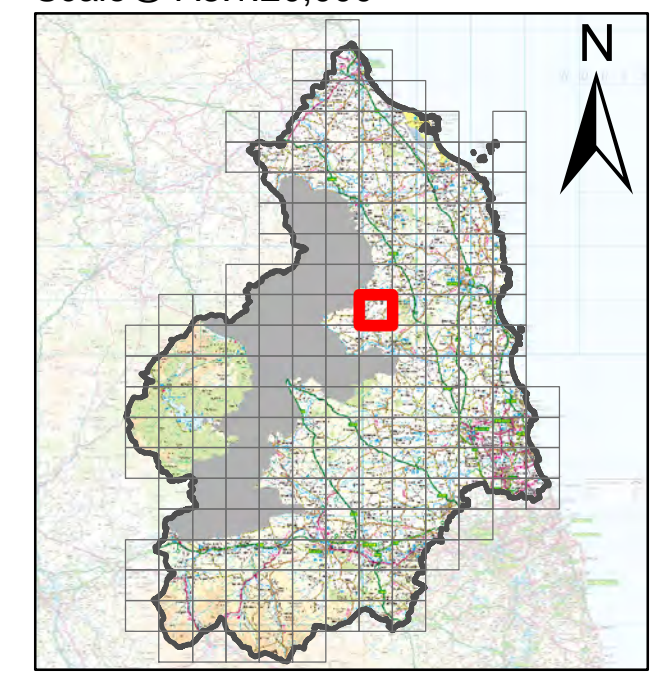








Legend

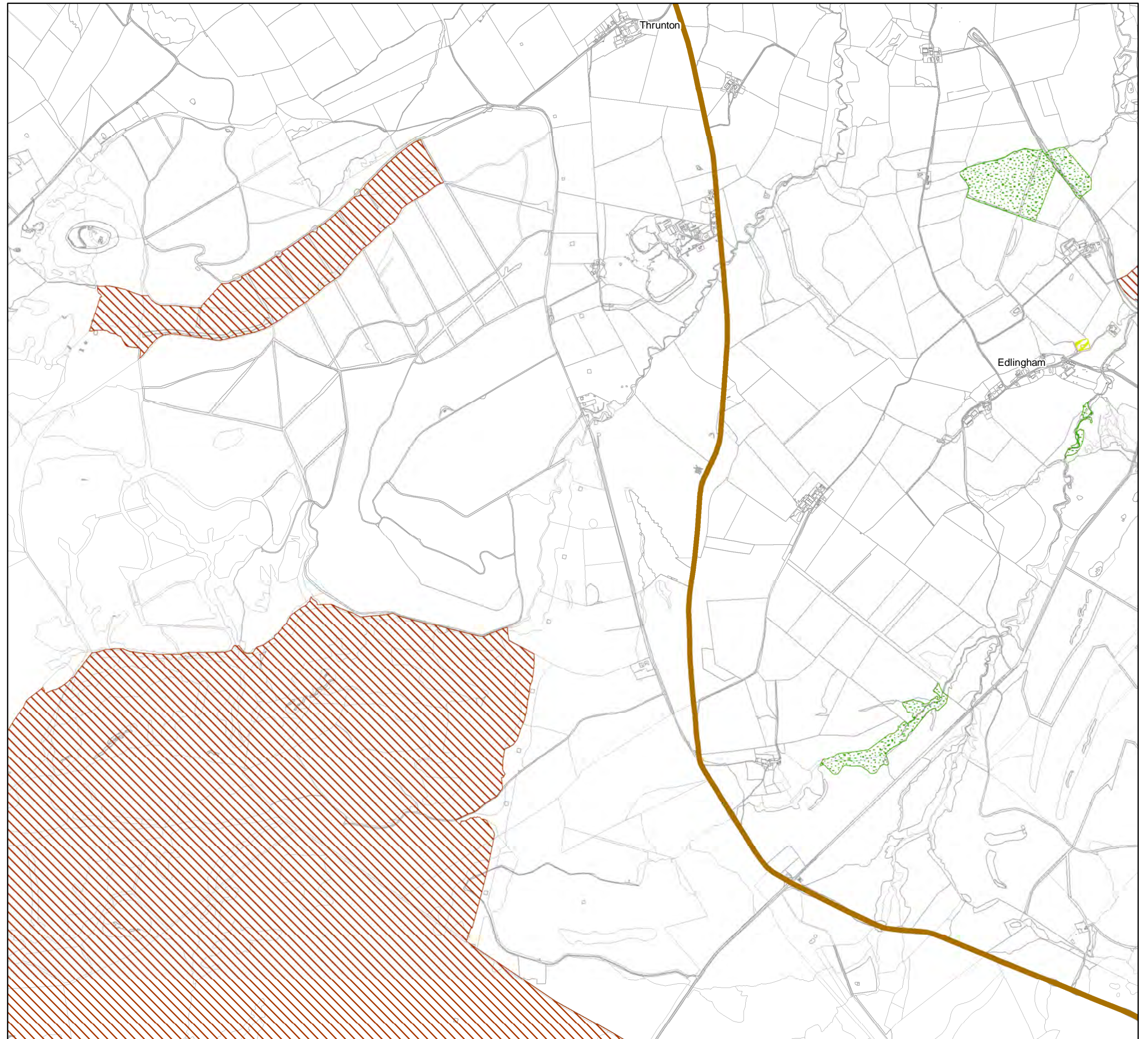
-  Sites of Special Scientific Interest (SSSIs)
-  Local Wildlife and Geological Sites
-  Ancient Woodland

Scale @ A3:1:20,000

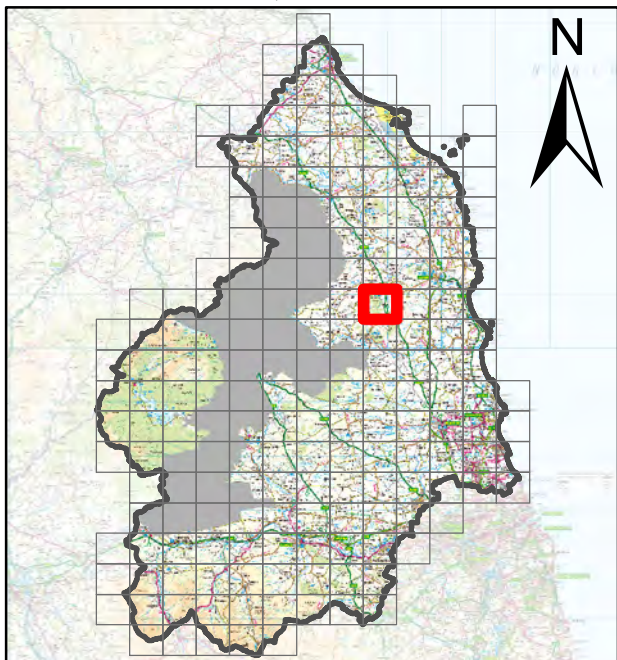


Legend

-  National Primary Routes
-  Local Wildlife and Geological Sites
-  Ancient Woodland
-  Protected Open Space

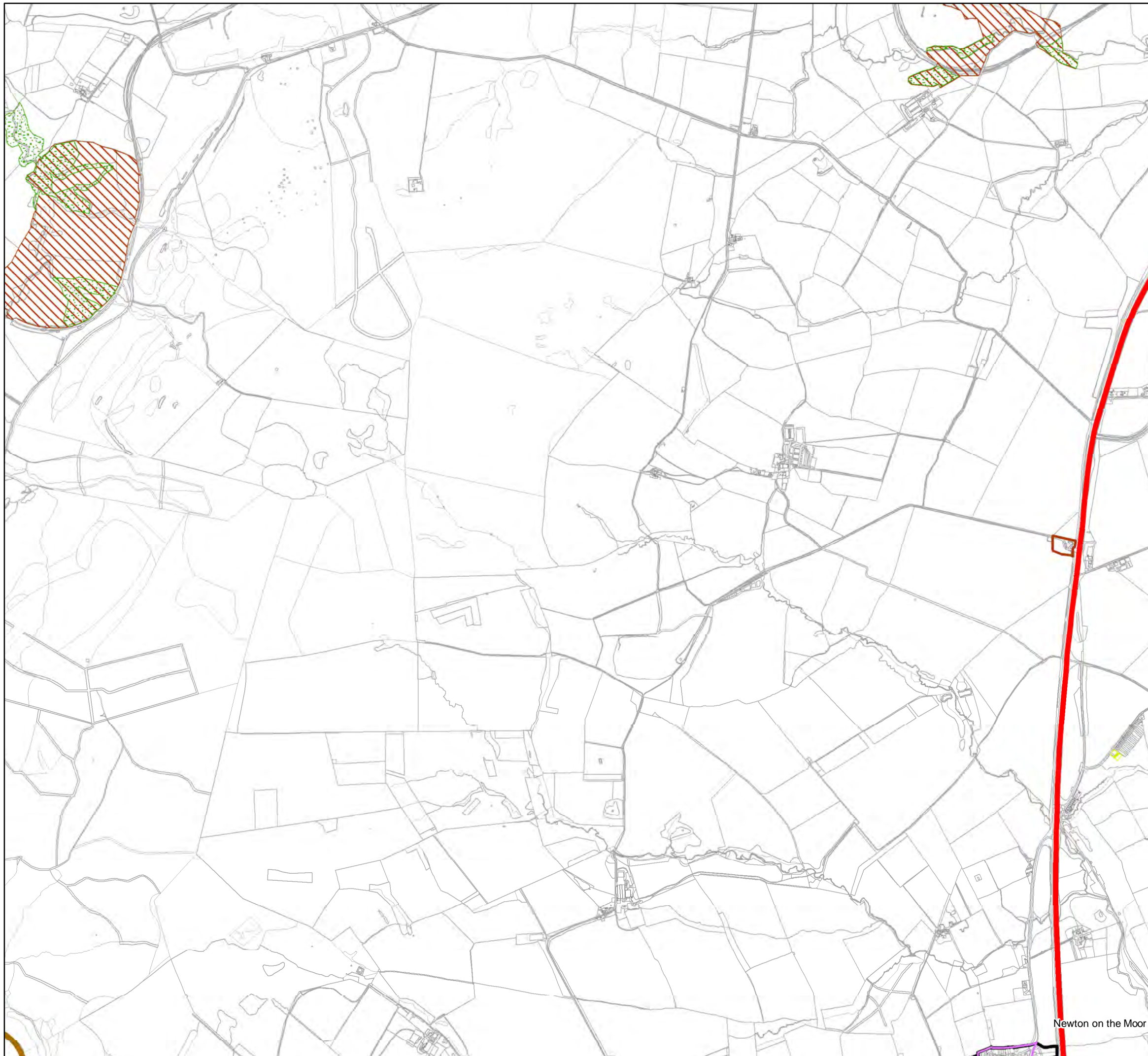


Scale @ A3:1:20,000



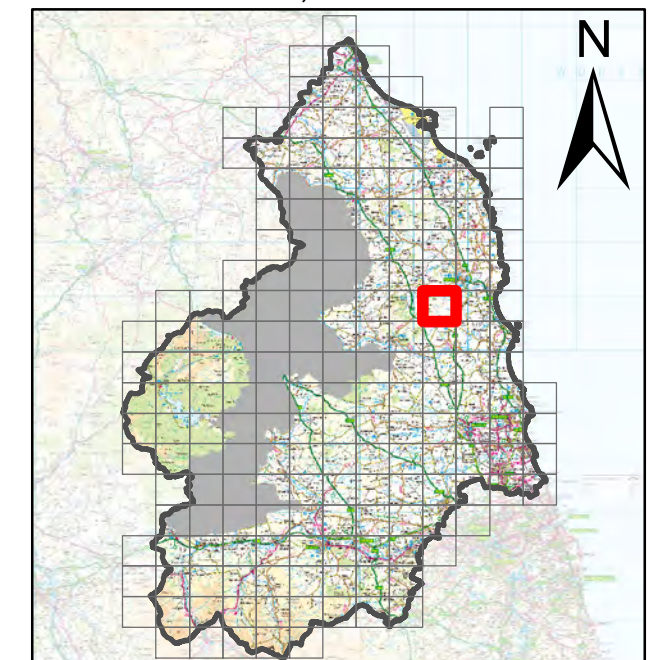
Legend

-  Settlement Boundaries
-  Strategic Road Network
-  National Primary Routes
-  Local Wildlife and Geological Sites
-  Ancient Woodland
-  Conservation Areas
-  Existing Waste Management Facilities
-  Protected Open Space


















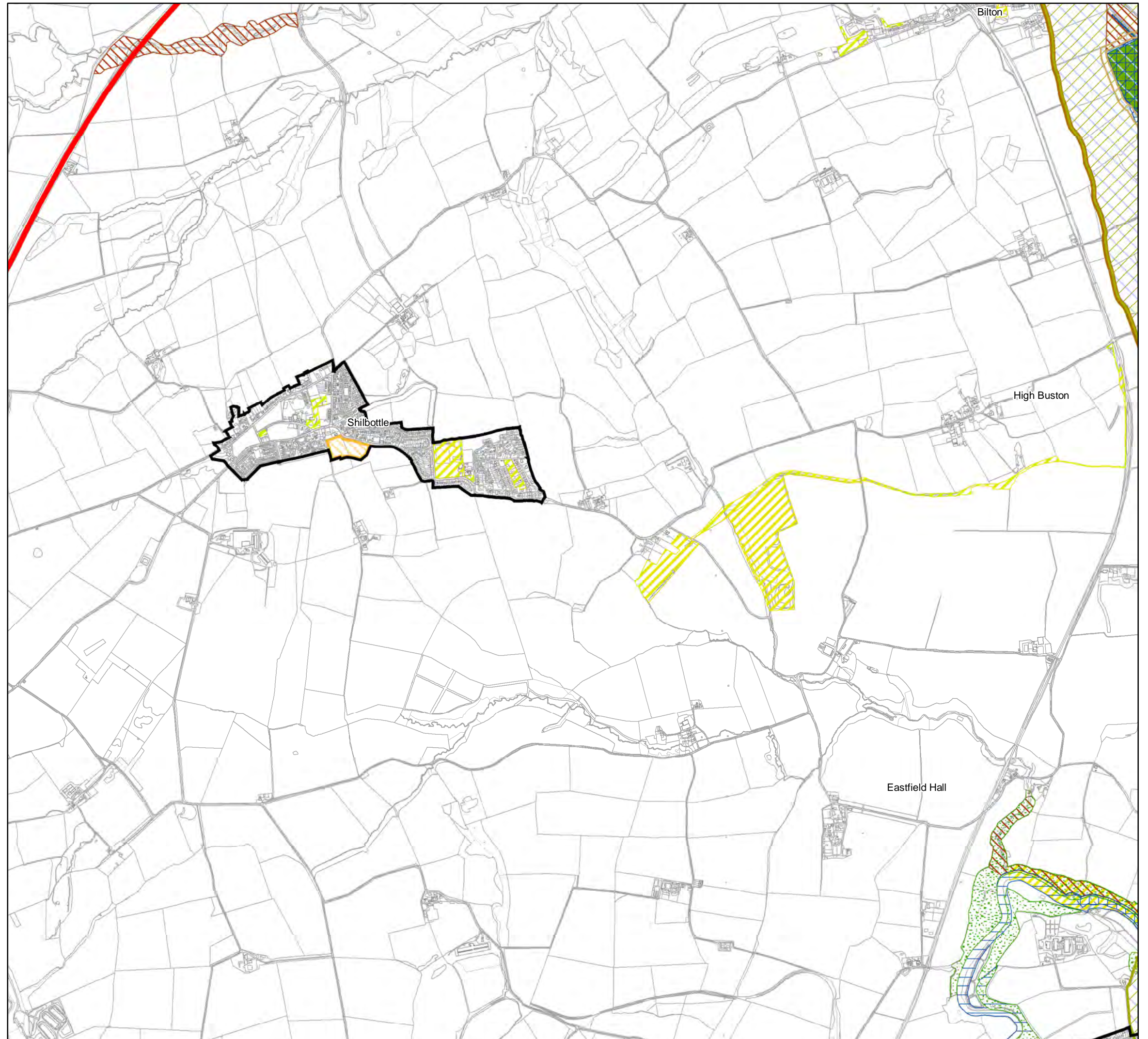
Newton on the Moor

Scale @ A3:1:20,000

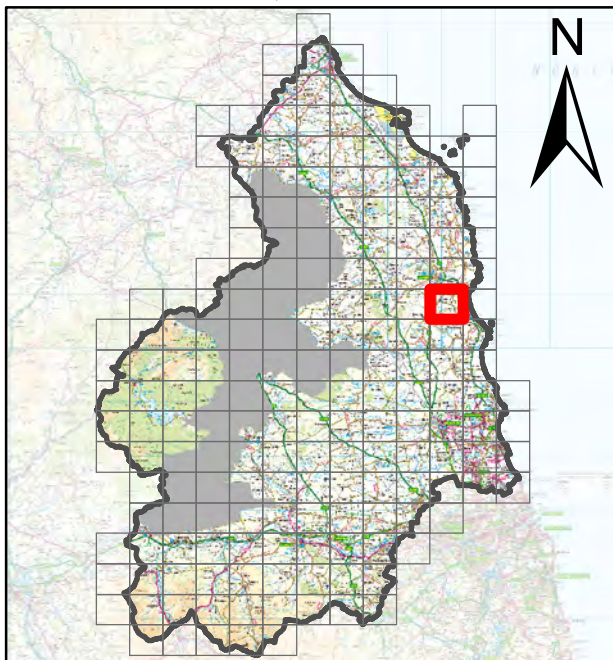


Legend

















-  Settlement Boundaries
-  Sites with Permission for Housing
-  Strategic Road Network
-  National Primary Routes
-  Special Protection Areas (SPAs)
-  Special Areas of Conservation (SACs)
-  Sites of Special Scientific Interest (SSSIs)
-  Marine Conservation Zones
-  Local Wildlife and Geological Sites
-  Ancient Woodland
-  North Northumberland Heritage Coast
-  Areas of Outstanding Natural Beauty (AONBs)
-  Northumberland Coast AONB
-  Coastal Change Management Area
-  Protected Open Space

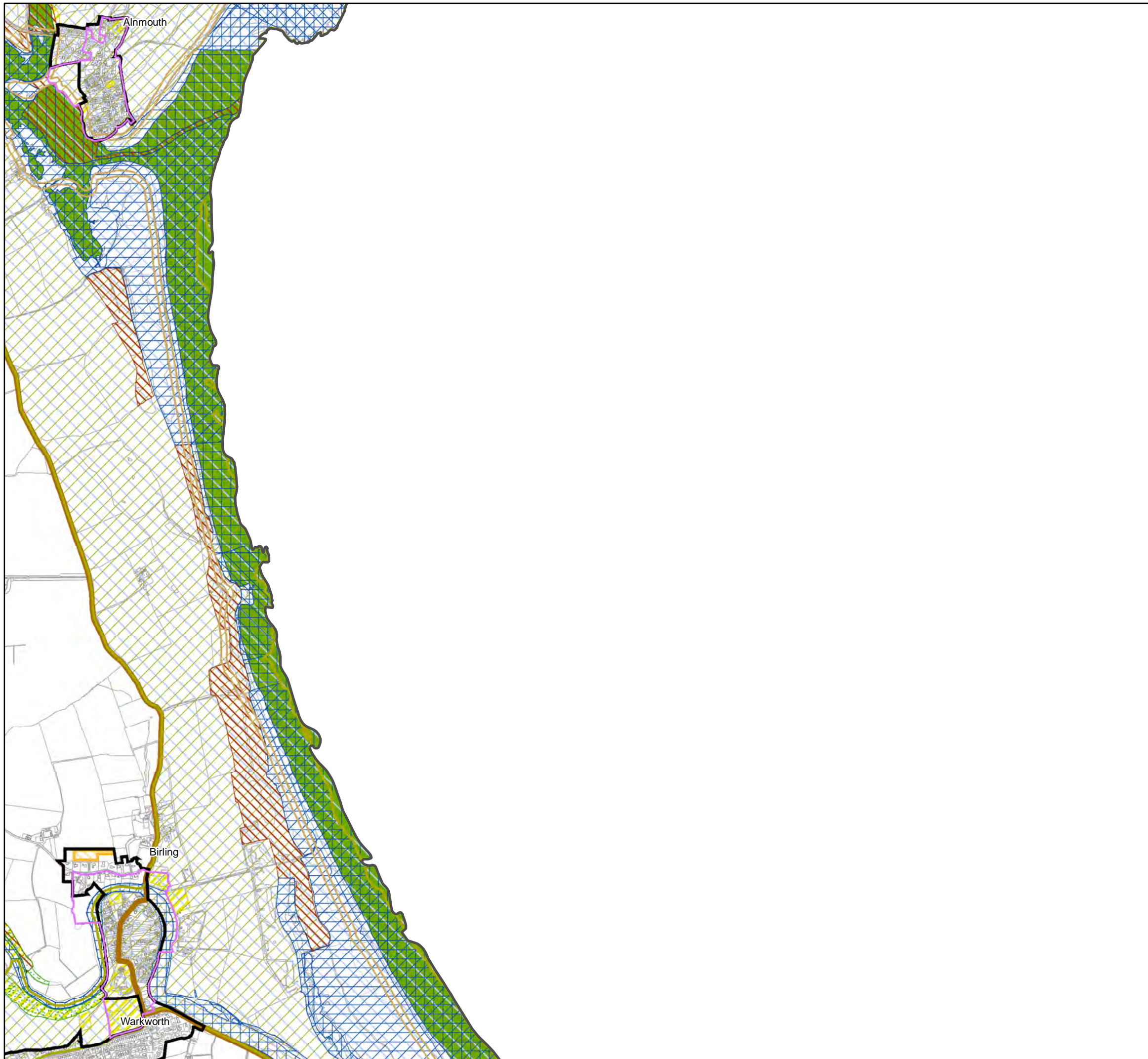


Scale @ A3:1:20,000

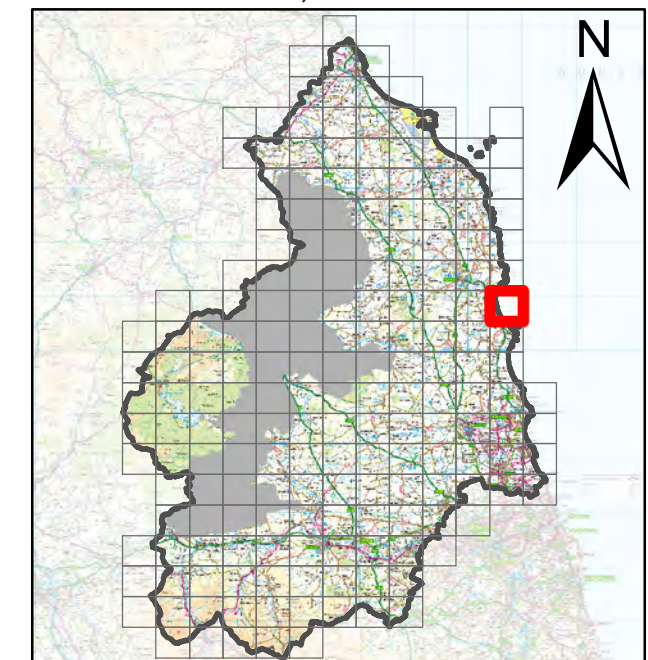


Legend




-  Settlement Boundaries
-  Sites with Permission for Housing
-  National Primary Routes
-  Ramsar Convention Wetlands
-  Special Protection Areas (SPAs)
-  Special Areas of Conservation (SACs)
-  Sites of Special Scientific Interest (SSSIs)
-  Marine Conservation Zones
-  Local Wildlife and Geological Sites
-  Ancient Woodland
-  North Northumberland Heritage Coast
-  Areas of Outstanding Natural Beauty (AONBs)
-  Northumberland Coast AONB
-  Conservation Areas
-  Coastal Change Management Area
-  Protected Open Space



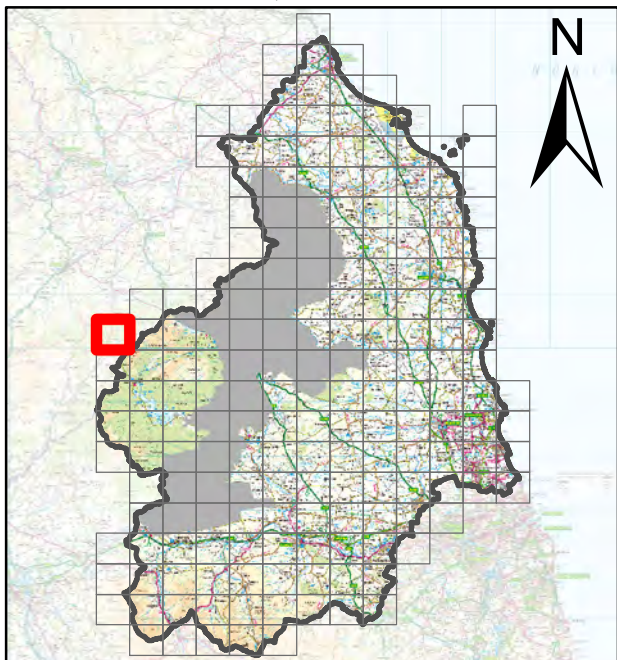
Scale @ A3:1:20,000



Legend

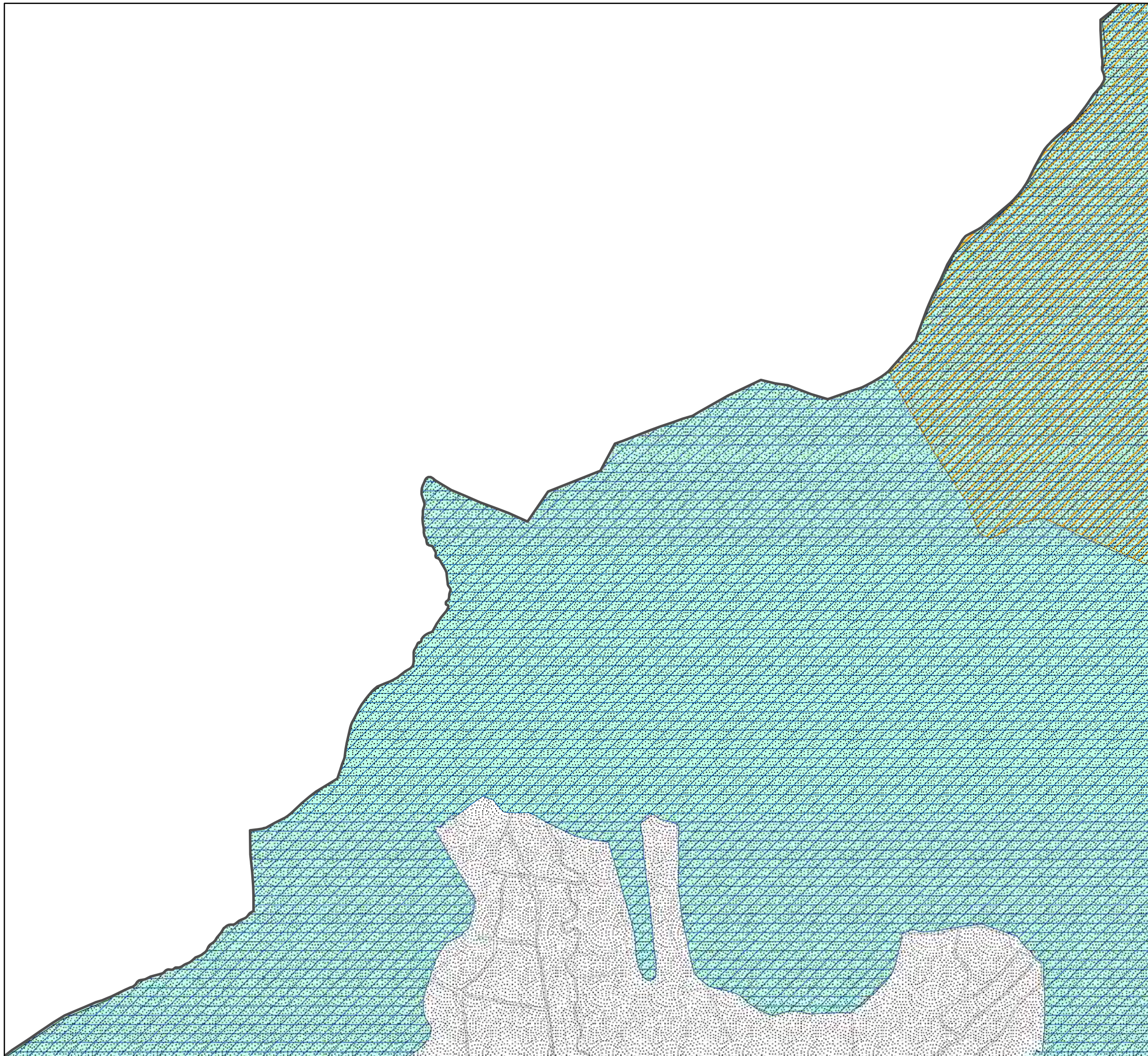
-  Special Areas of Conservation (SACs)
-  Sites of Special Scientific Interest (SSSIs)
-  National Nature Reserves

Scale @ A3:1:20,000

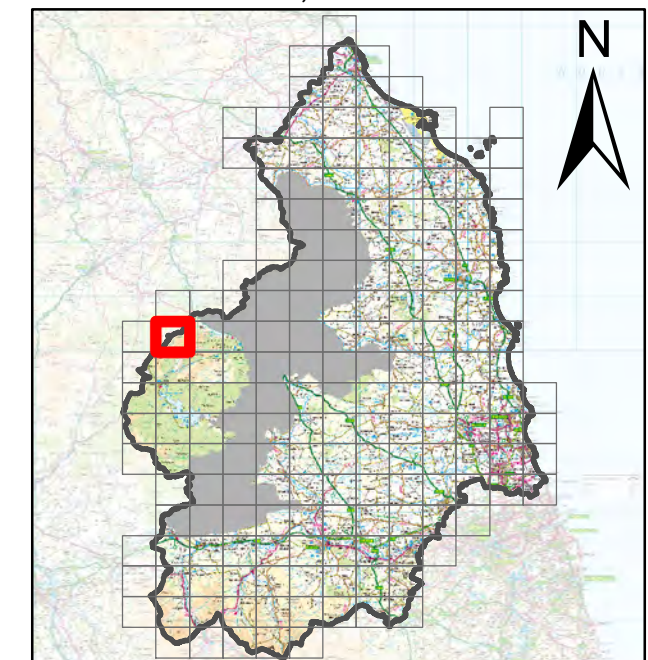


Legend

-  Special Areas of Conservation (SACs)
-  Sites of Special Scientific Interest (SSSIs)
-  National Nature Reserves
-  Non-Statutory Nature Reserves
-  Northumberland International Dark Sky Park

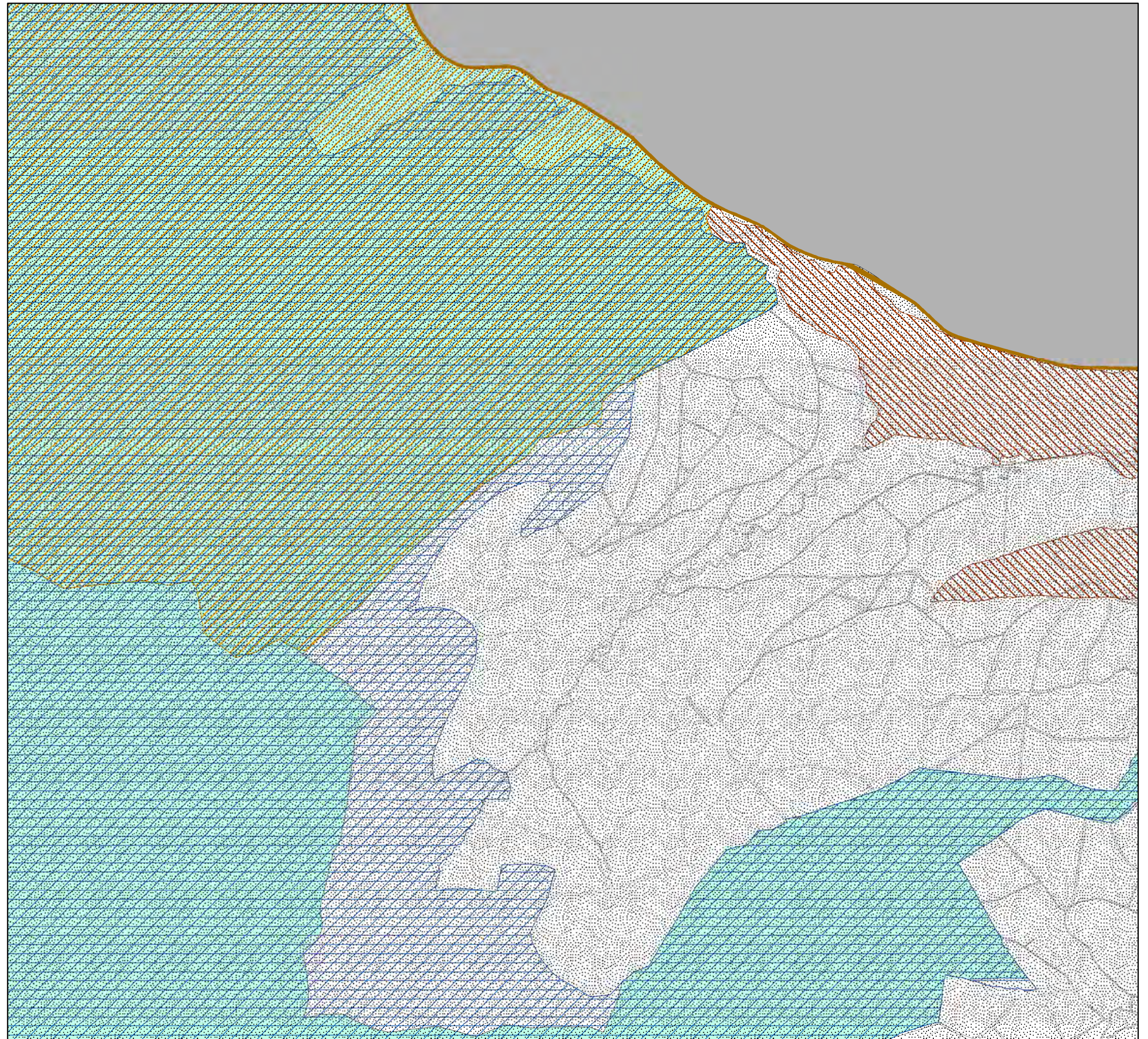


Scale @ A3:1:20,000

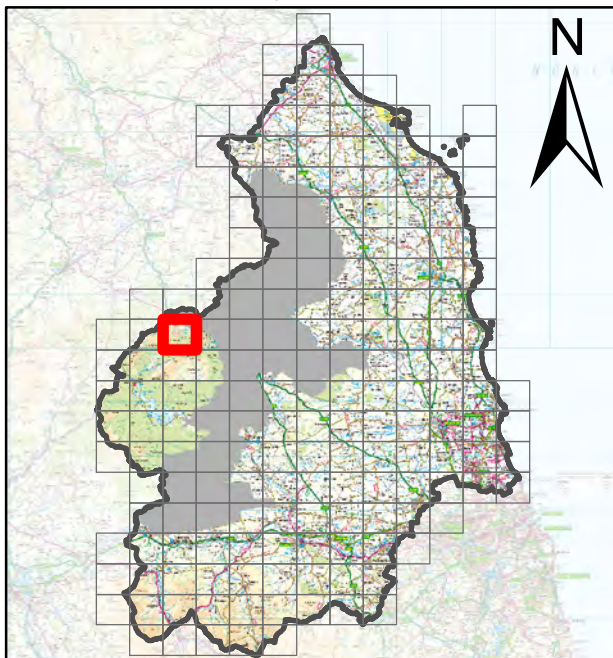


Legend

-  National Primary Routes
-  Special Areas of Conservation (SACs)
-  Sites of Special Scientific Interest (SSSIs)
-  Northumberland National Park
-  National Nature Reserves
-  Local Wildlife and Geological Sites
-  Non-Statutory Nature Reserves
-  Northumberland International Dark Sky Park



Scale@ A3:1:20,000

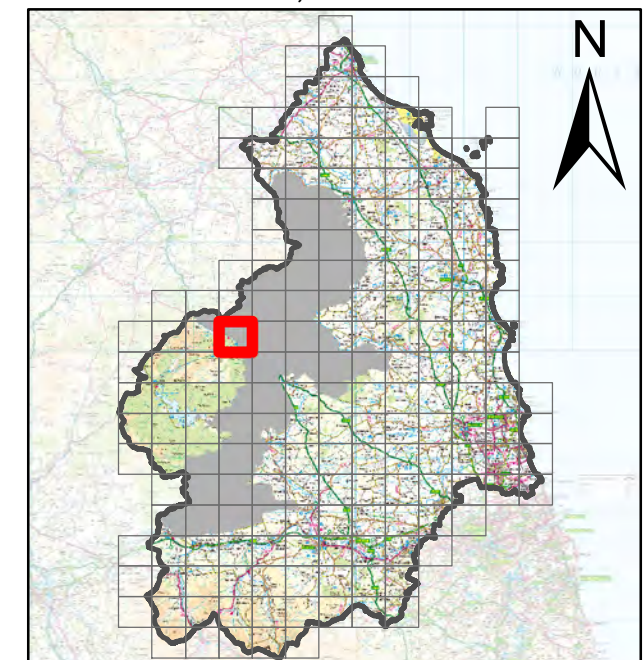


Legend

-  National Primary Routes
-  Special Areas of Conservation (SACs)
-  Sites of Special Scientific Interest (SSSIs)
-  Northumberland National Park
-  National Nature Reserves
-  Local Wildlife and Geological Sites
-  Northumberland International Dark Sky Park



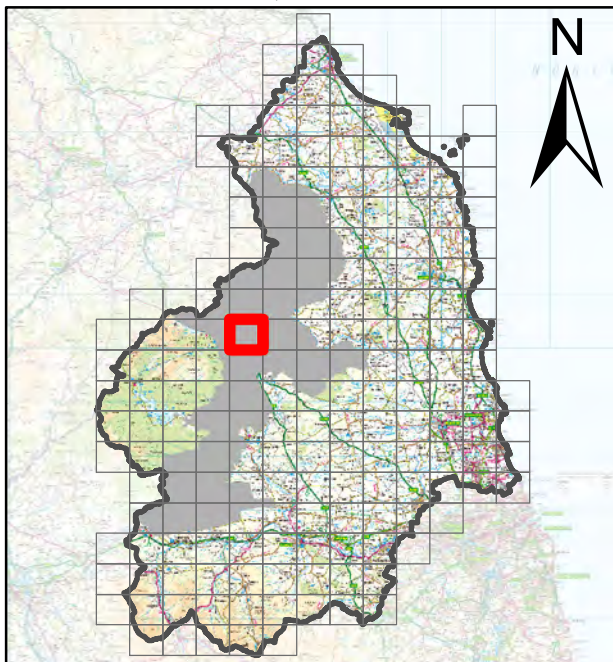
Scale @ A3:1:20,000




Legend

■ Northumberland National Park




Scale @ A3:1:20,000



Ordnance Survey data © Crown copyright and
database right 2018. OS 100030994

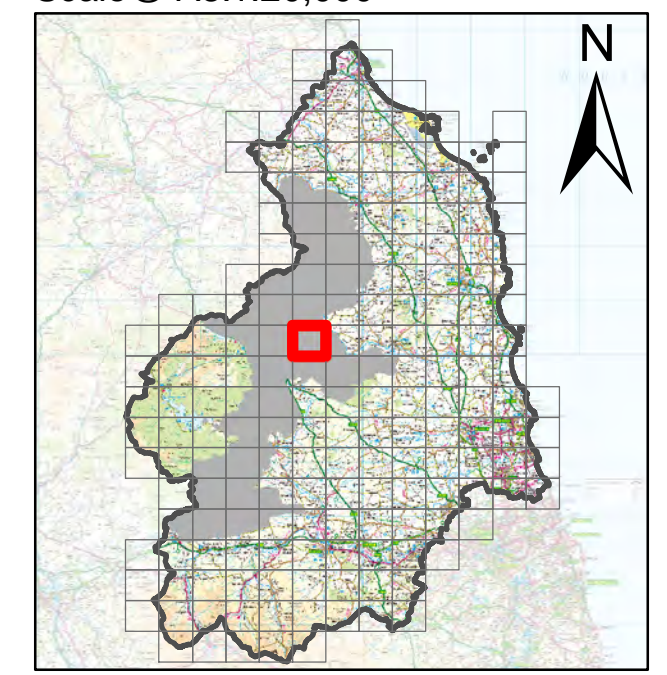


Legend





-  Sites of Special Scientific Interest (SSSIs)
-  Northumberland National Park
-  Ancient Woodland



Scale@ A3:1:20,000

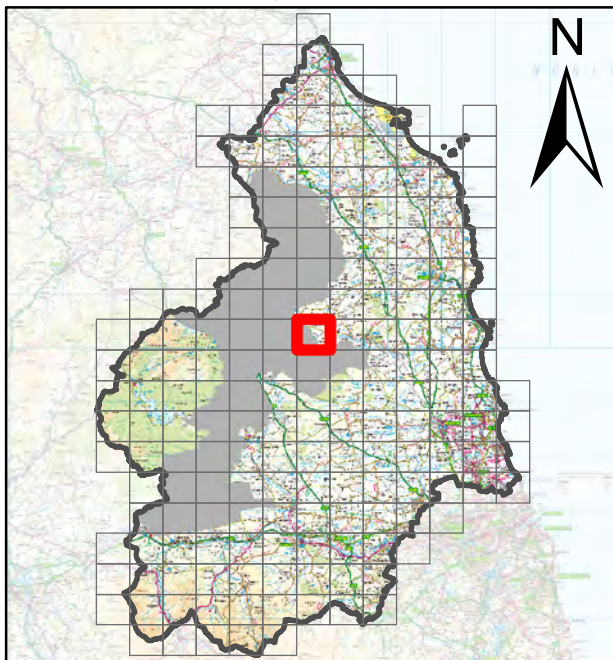


Legend

-  Sites of Special Scientific Interest (SSSIs)
-  Northumberland National Park
-  Ancient Woodland
-  Protected Open Space

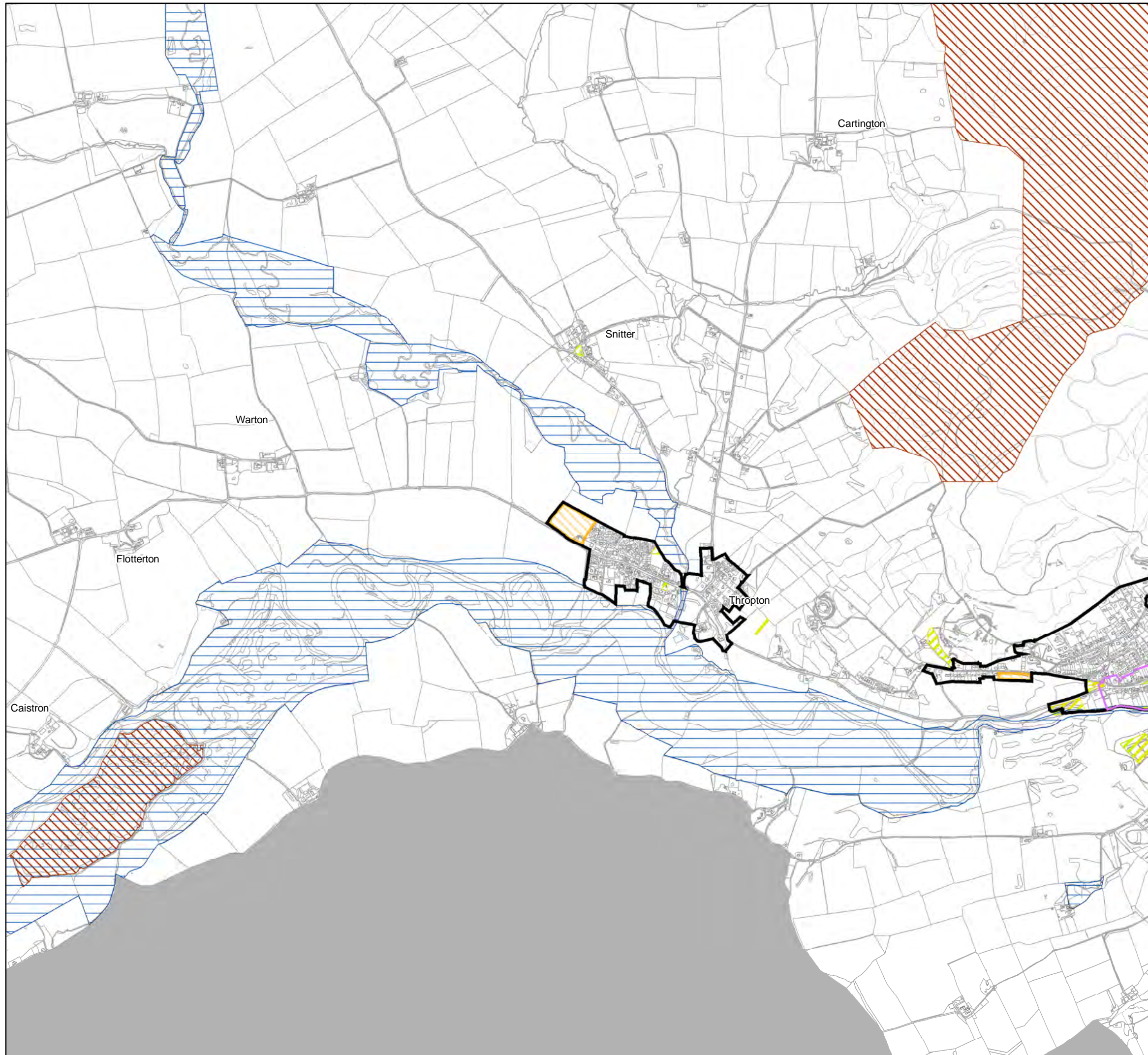


Scale @ A3:1:20,000

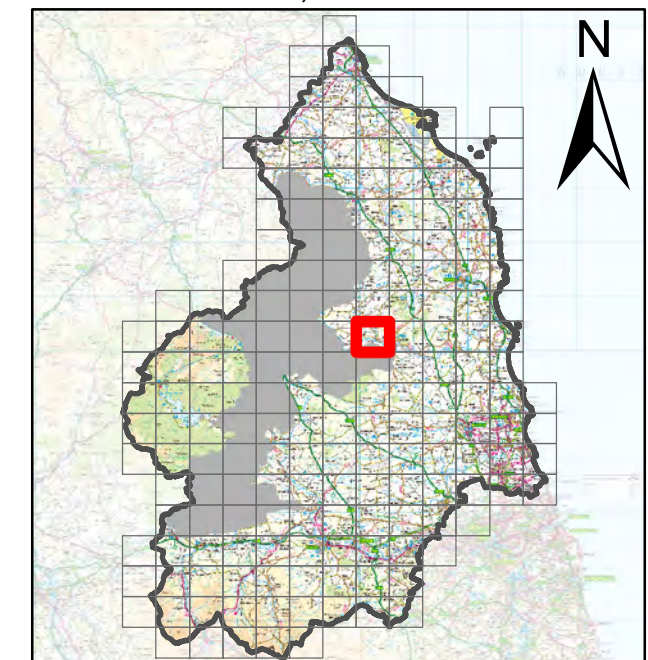


Legend

- Settlement Boundaries
- Sites with Permission for Housing
- Sites of Special Scientific Interest (SSSIs)
- Northumberland National Park
- Local Wildlife and Geological Sites
- Conservation Areas
- Protected Open Space

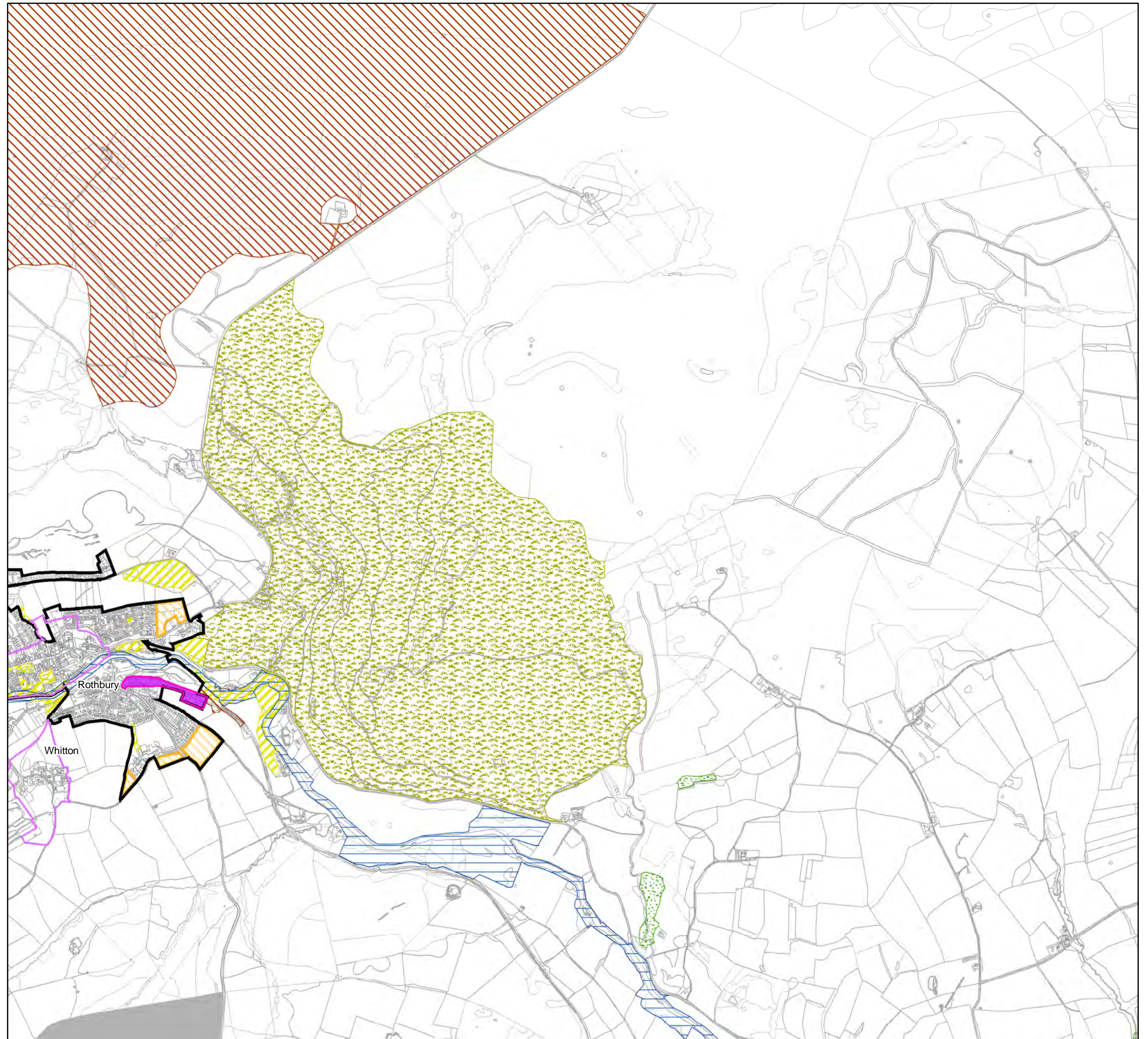


Scale @ A3:1:20,000

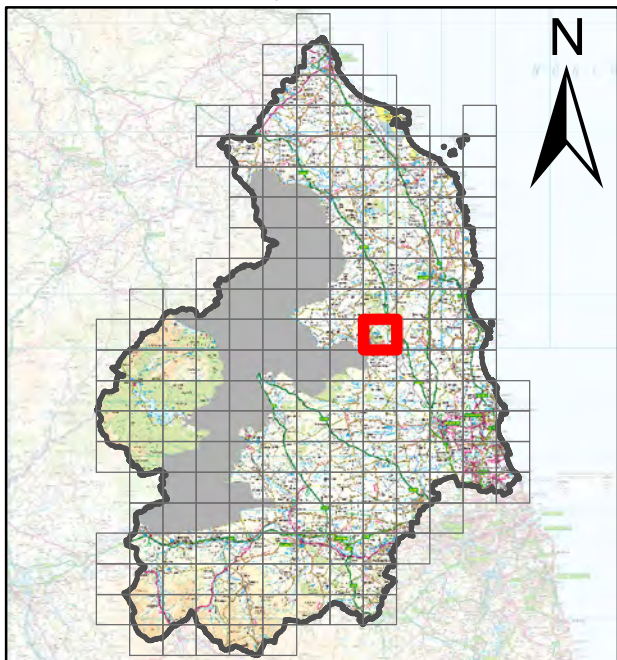


Legend

- Settlement Boundaries
- General Employment Land Allocations
- Key General Employment Areas
- Sites with Permission for Housing
- Sites of Special Scientific Interest (SSSIs)
- Northumberland National Park
- Local Wildlife and Geological Sites
- Ancient Woodland
- Registered Parks and Gardens
- Conservation Areas
- Protected Open Space

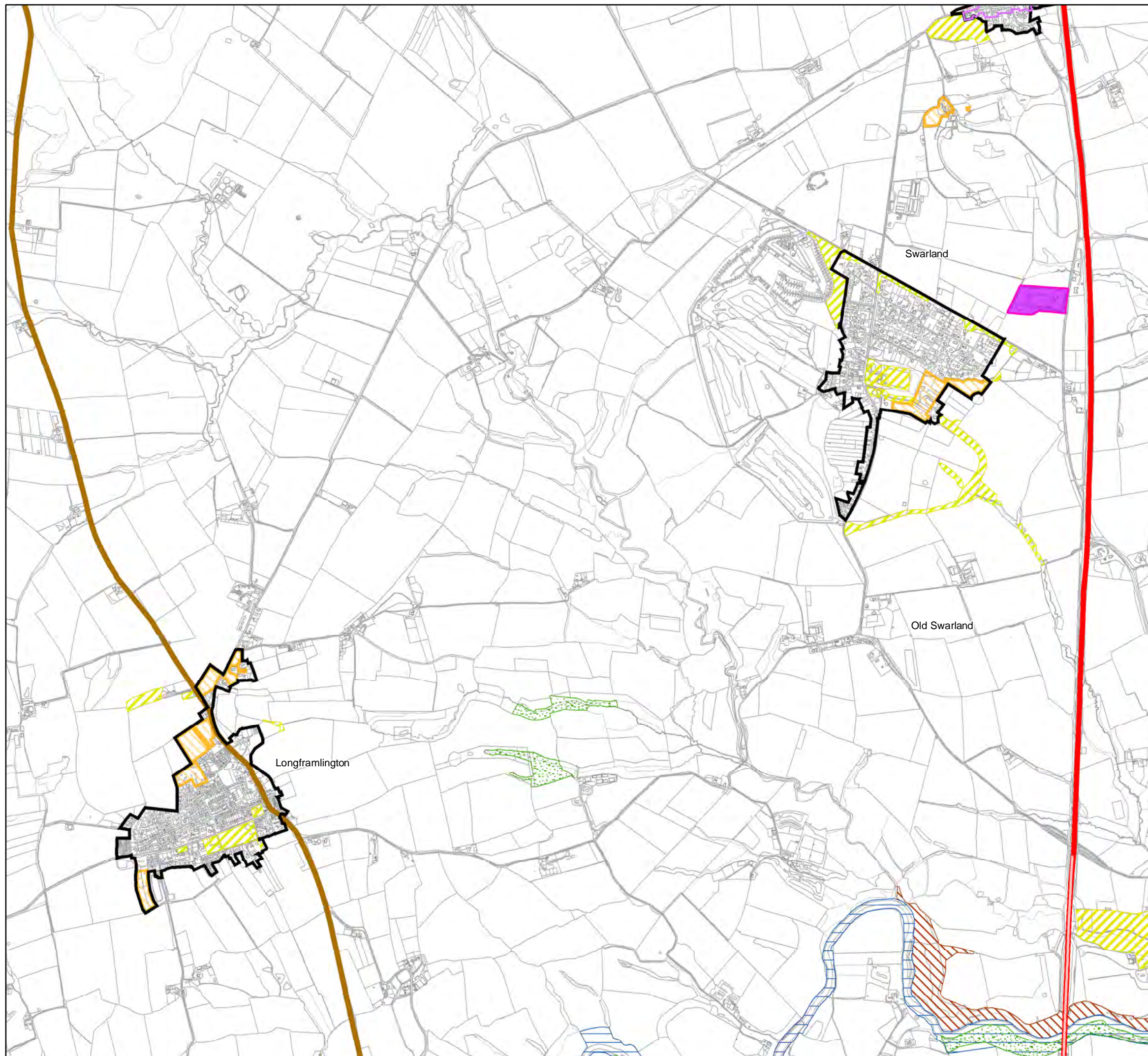


Scale @ A3:1:20,000

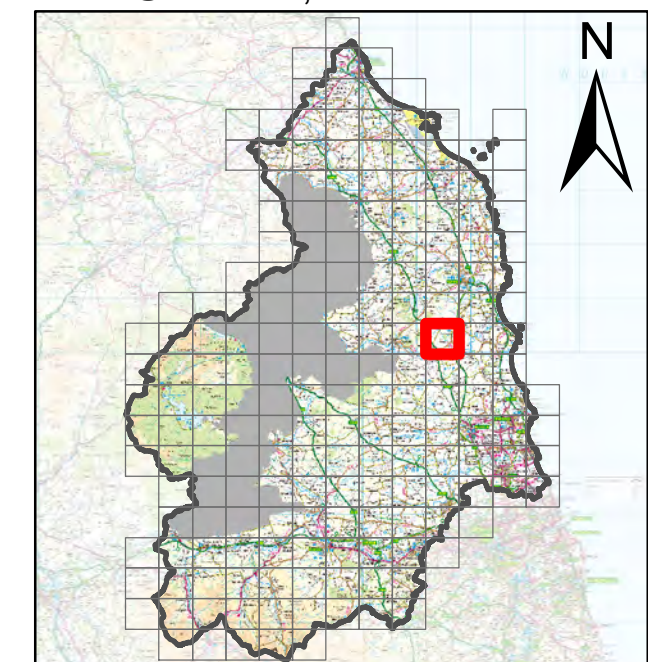


Legend

- Settlement Boundaries
- General Employment Land Allocations
- Key General Employment Areas
- Sites with Permission for Housing
- Strategic Road Network
- National Primary Routes
- A1 and A69 Dualling
- Sites of Special Scientific Interest (SSSIs)
- Local Wildlife and Geological Sites
- Ancient Woodland
- Conservation Areas
- Protected Open Space

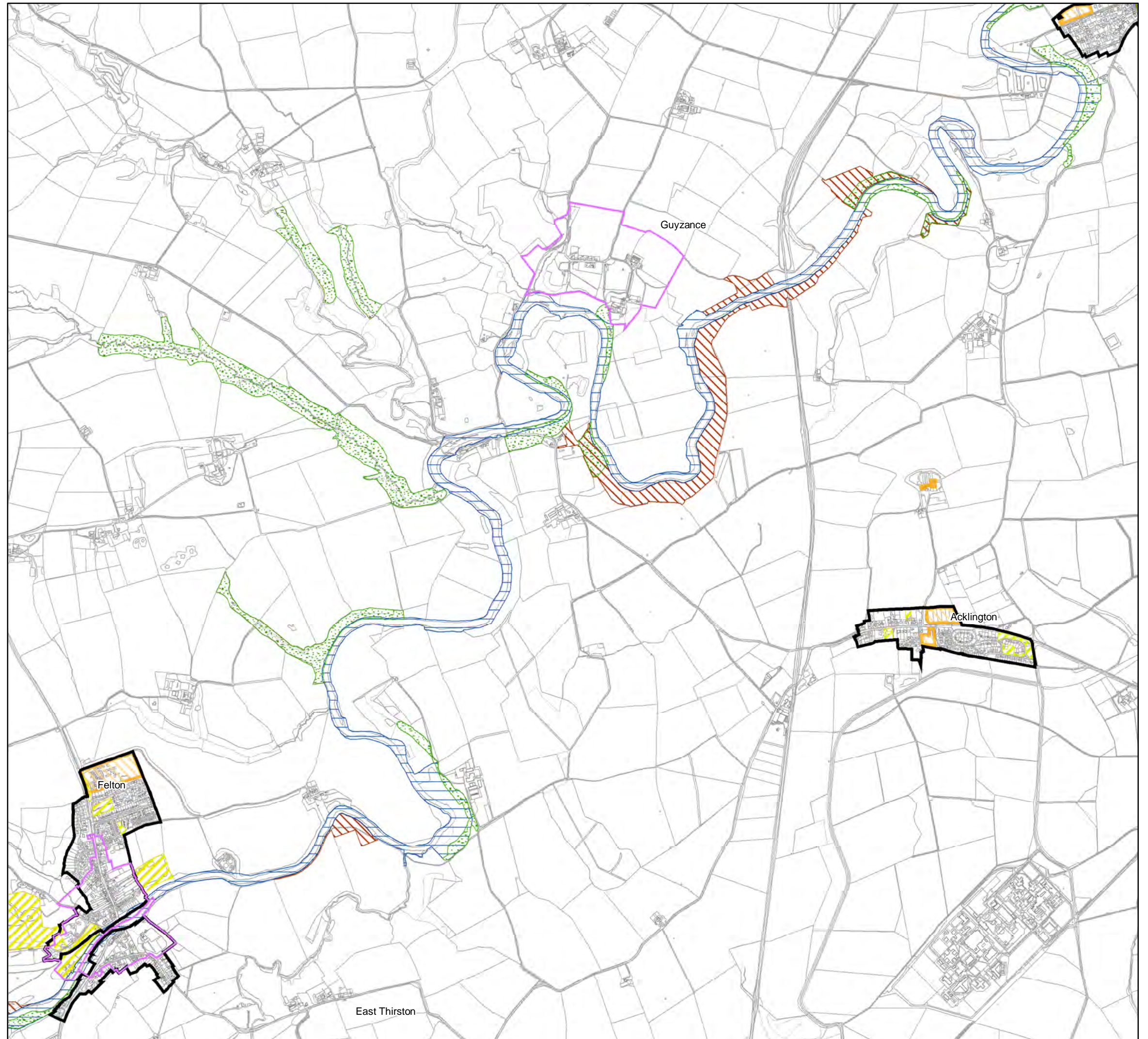


Scale @ A3:1:20,000

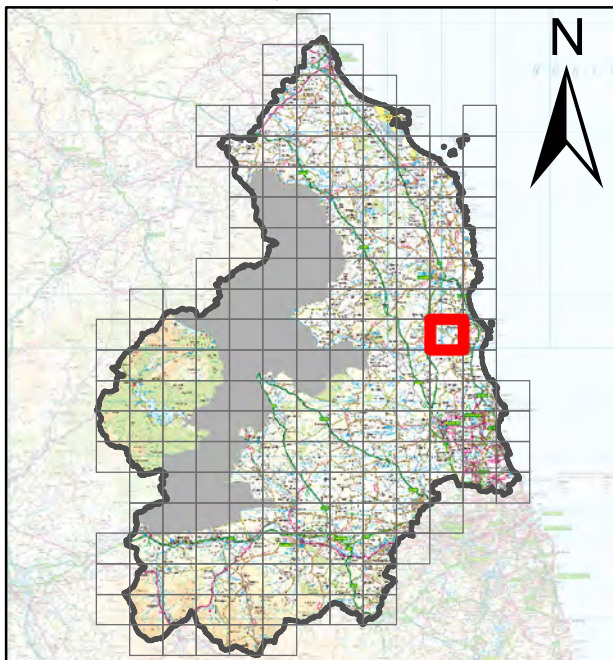


Legend

- Settlement Boundaries
- Sites with Permission for Housing
- Sites of Special Scientific Interest (SSSIs)
- Local Wildlife and Geological Sites
- Ancient Woodland
- North Northumberland Heritage Coast
- Areas of Outstanding Natural Beauty (AONBs)
- Northumberland Coast AONB
- Conservation Areas
- Protected Open Space

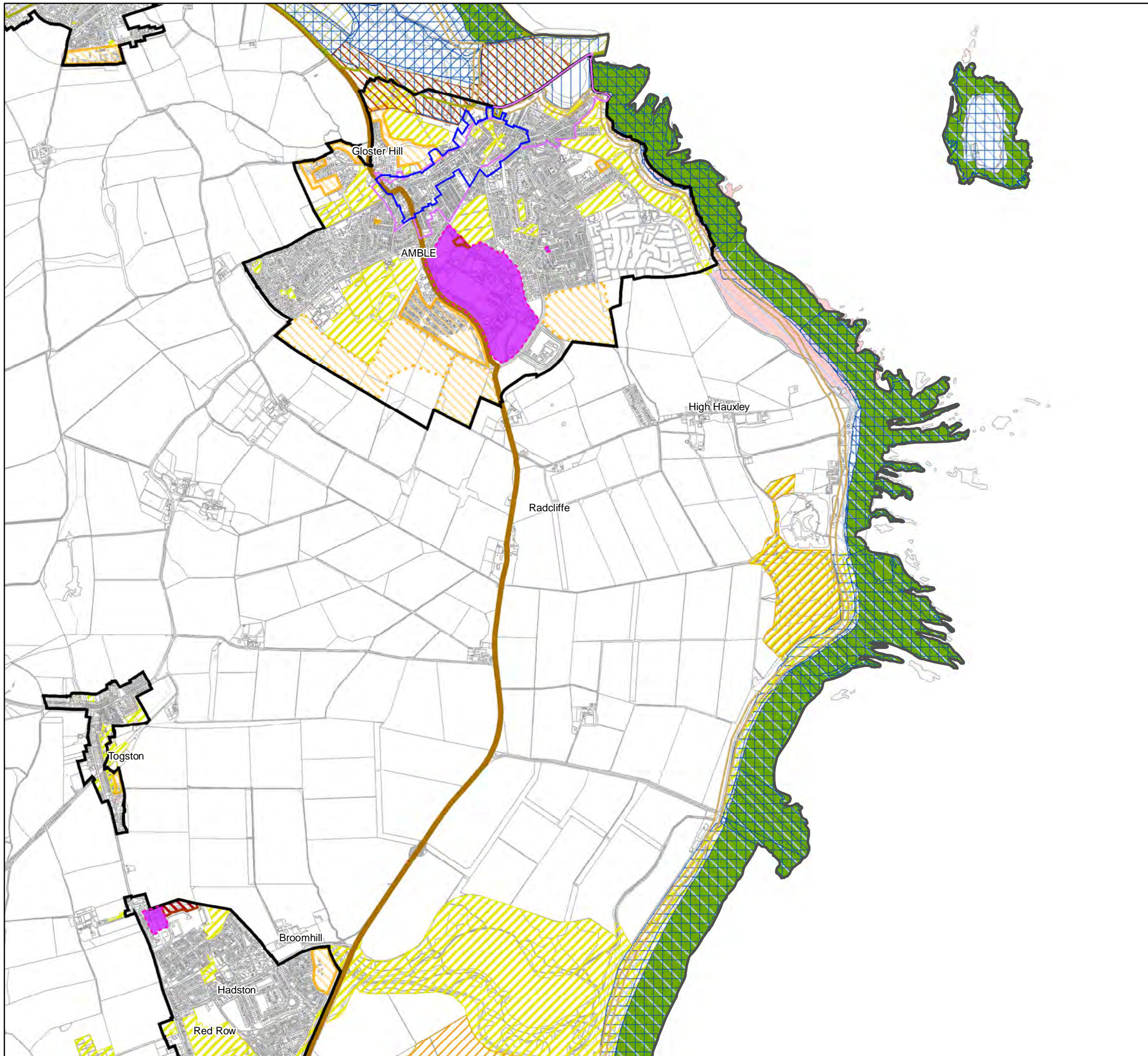


Scale @ A3:1:20,000

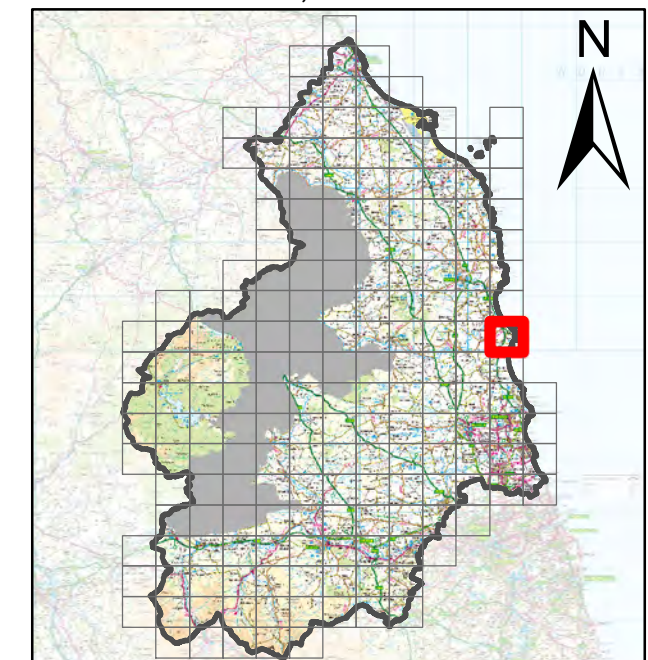


Legend

- Settlement Boundaries
- General Employment Land Allocations
- Areas for Flexible Employment Uses
- Town Centres
- Sites with Permission for Housing
- Sites Minded to Approve Permission for Housing
- National Primary Routes
- Ramsar Convention Wetlands
- Special Protection Areas (SPAs)
- Special Areas of Conservation (SACs)
- Sites of Special Scientific Interest (SSSIs)
- Marine Conservation Zones
- Local Wildlife and Geological Sites
- Local Nature Reserves
- Non-Statutory Nature Reserves
- North Northumberland Heritage Coast
- Areas of Outstanding Natural Beauty (AONBs)
- Northumberland Coast AONB
- Conservation Areas
- Coastal Change Management Area
- Safeguarded Minerals Infrastructure
- Existing Waste Management Facilities
- Protected Open Space

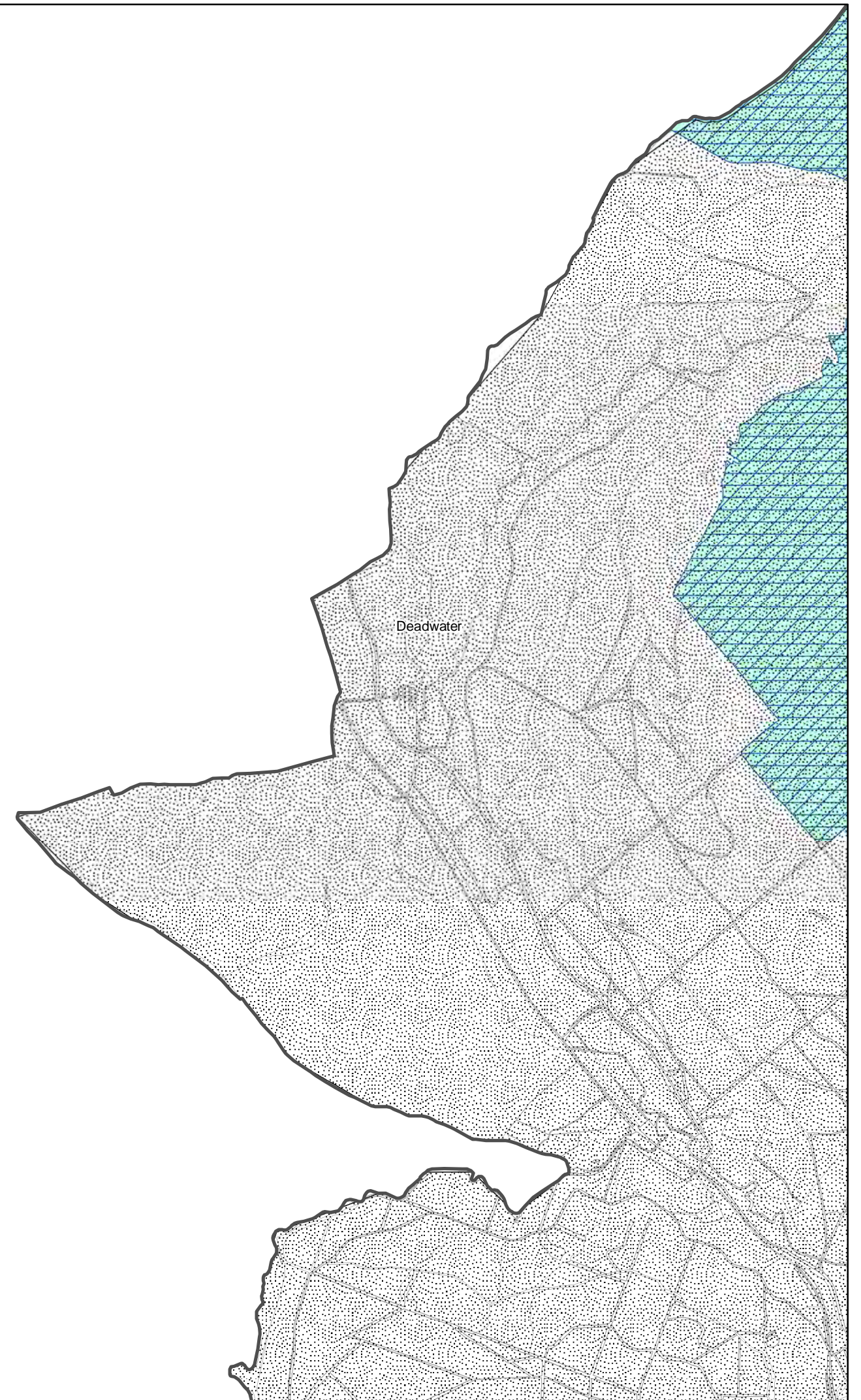


Scale @ A3:1:20,000

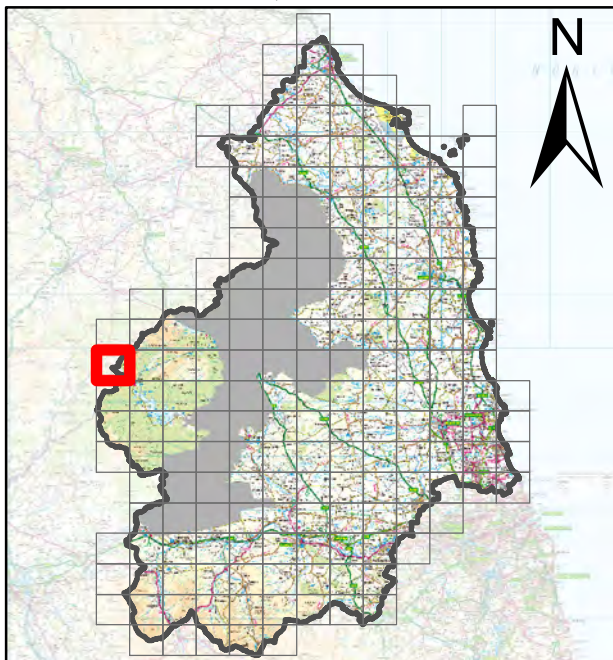


Legend

- Special Areas of Conservation (SACs)
- Sites of Special Scientific Interest (SSSIs)
- National Nature Reserves
- Northumberland International Dark Sky Park

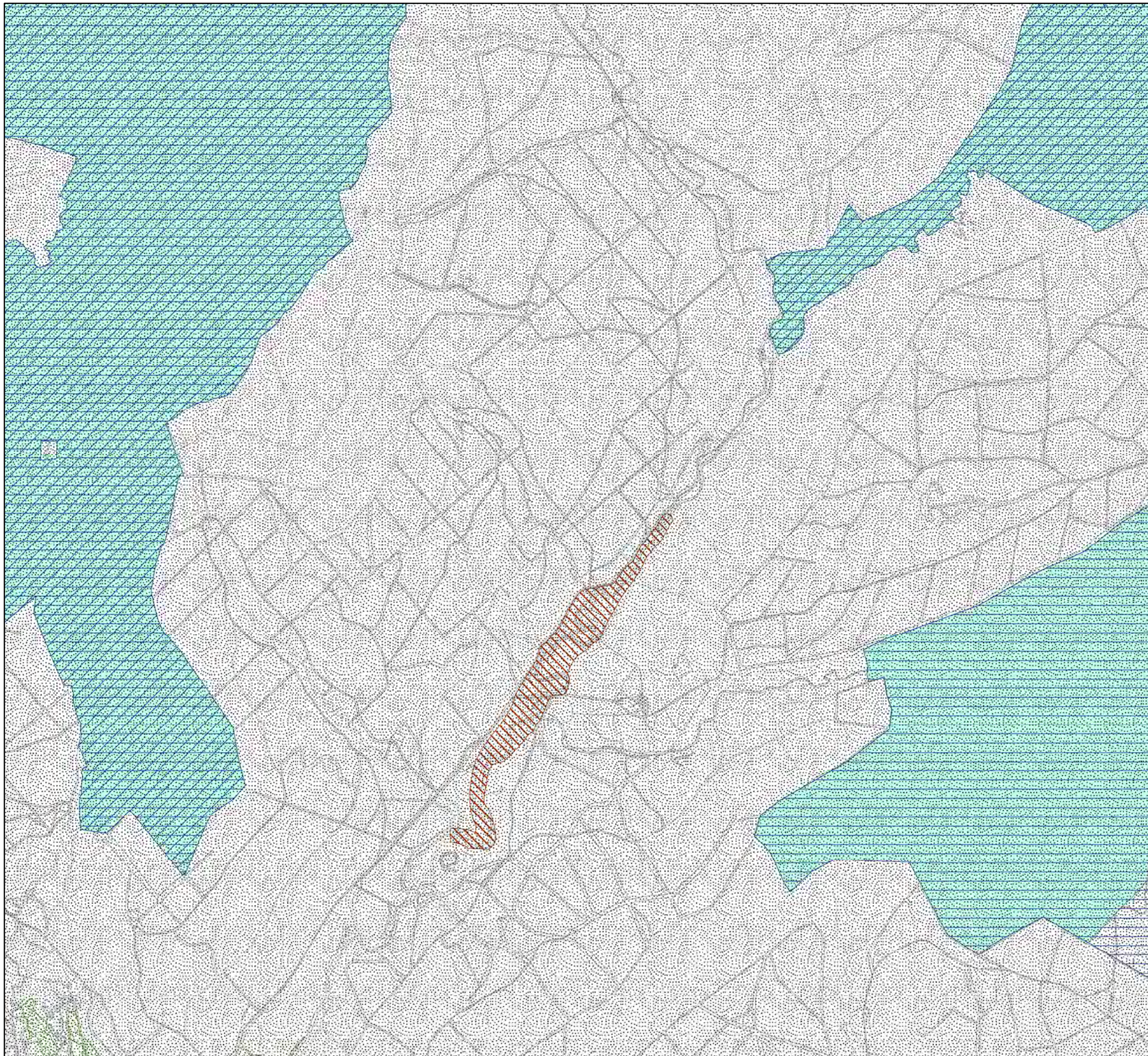


Scale @ A3:1:20,000

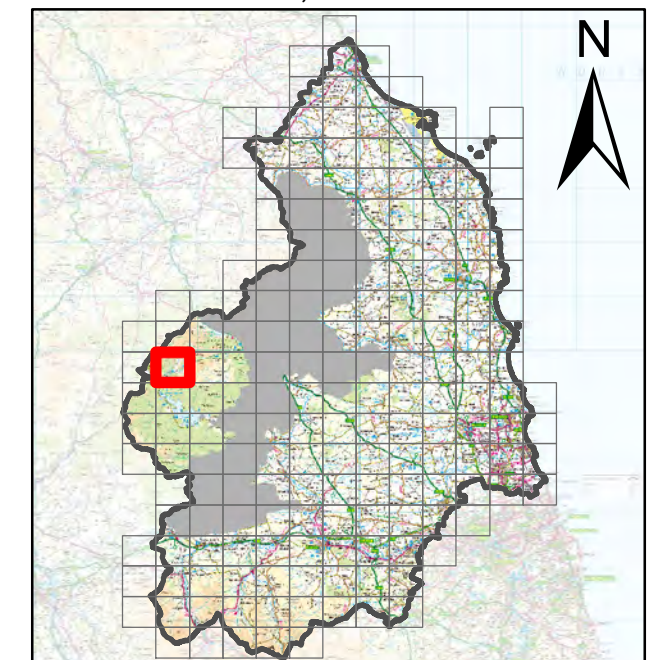


Legend

- Special Areas of Conservation (SACs)
- Sites of Special Scientific Interest (SSSIs)
- National Nature Reserves
- Local Wildlife and Geological Sites
- Ancient Woodland
- Northumberland International Dark Sky Park

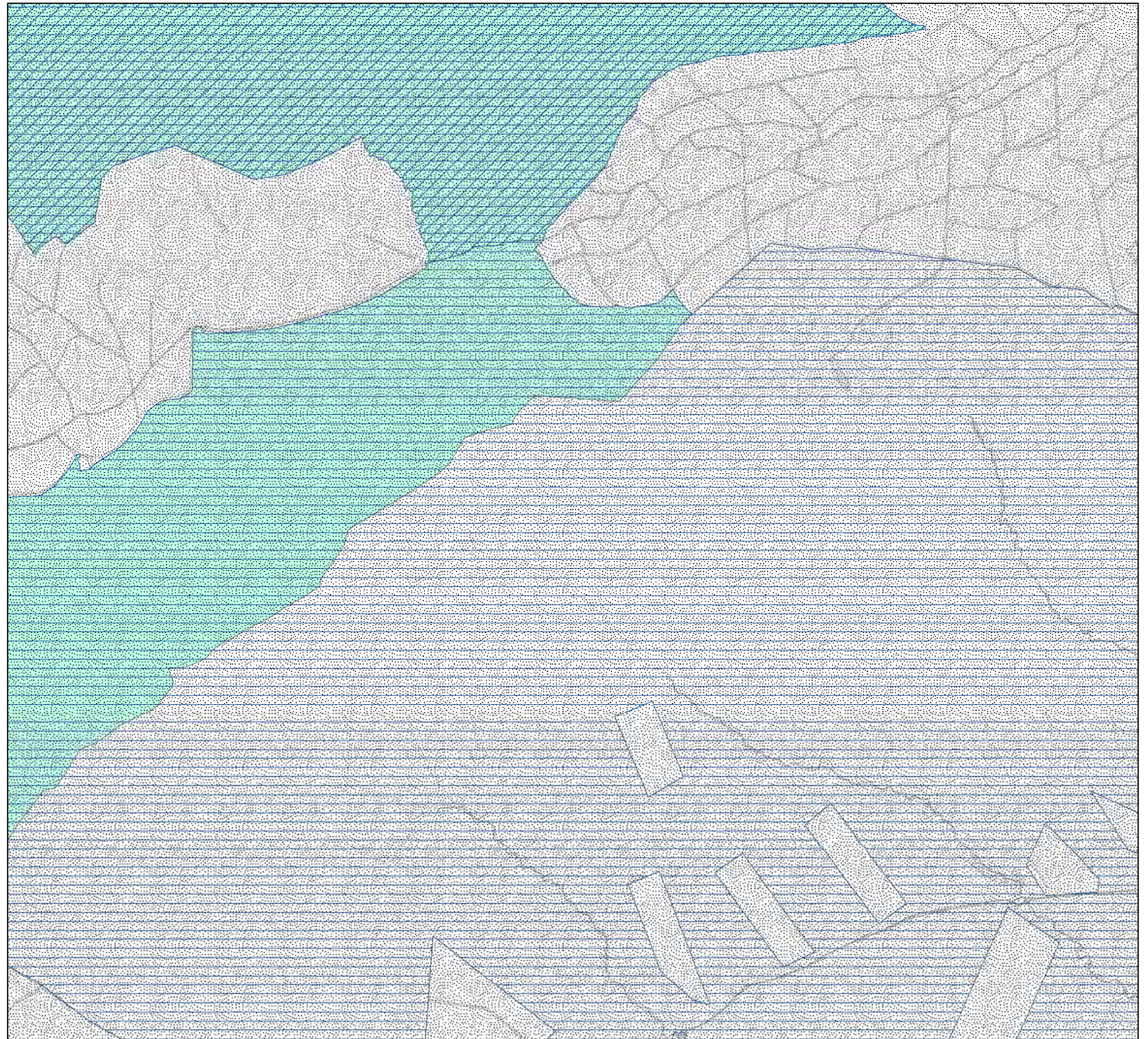


Scale @ A3:1:20,000

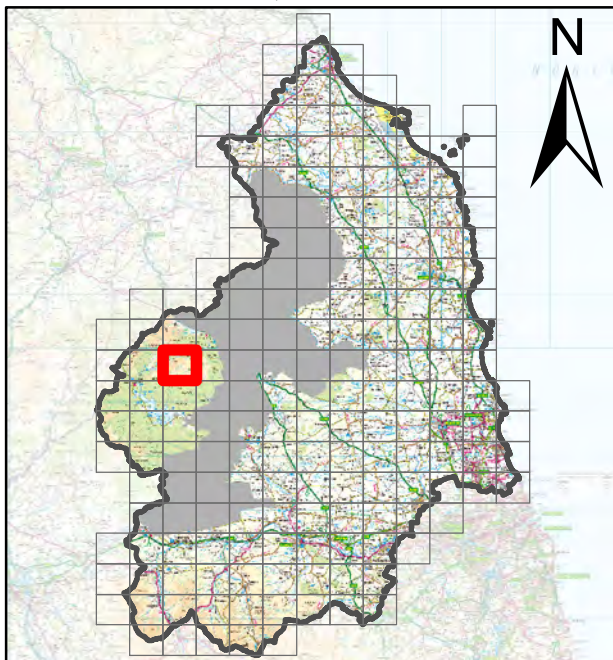


Legend




-  Special Areas of Conservation (SACs)
-  Sites of Special Scientific Interest (SSSIs)
-  National Nature Reserves
-  Northumberland International Dark Sky Park

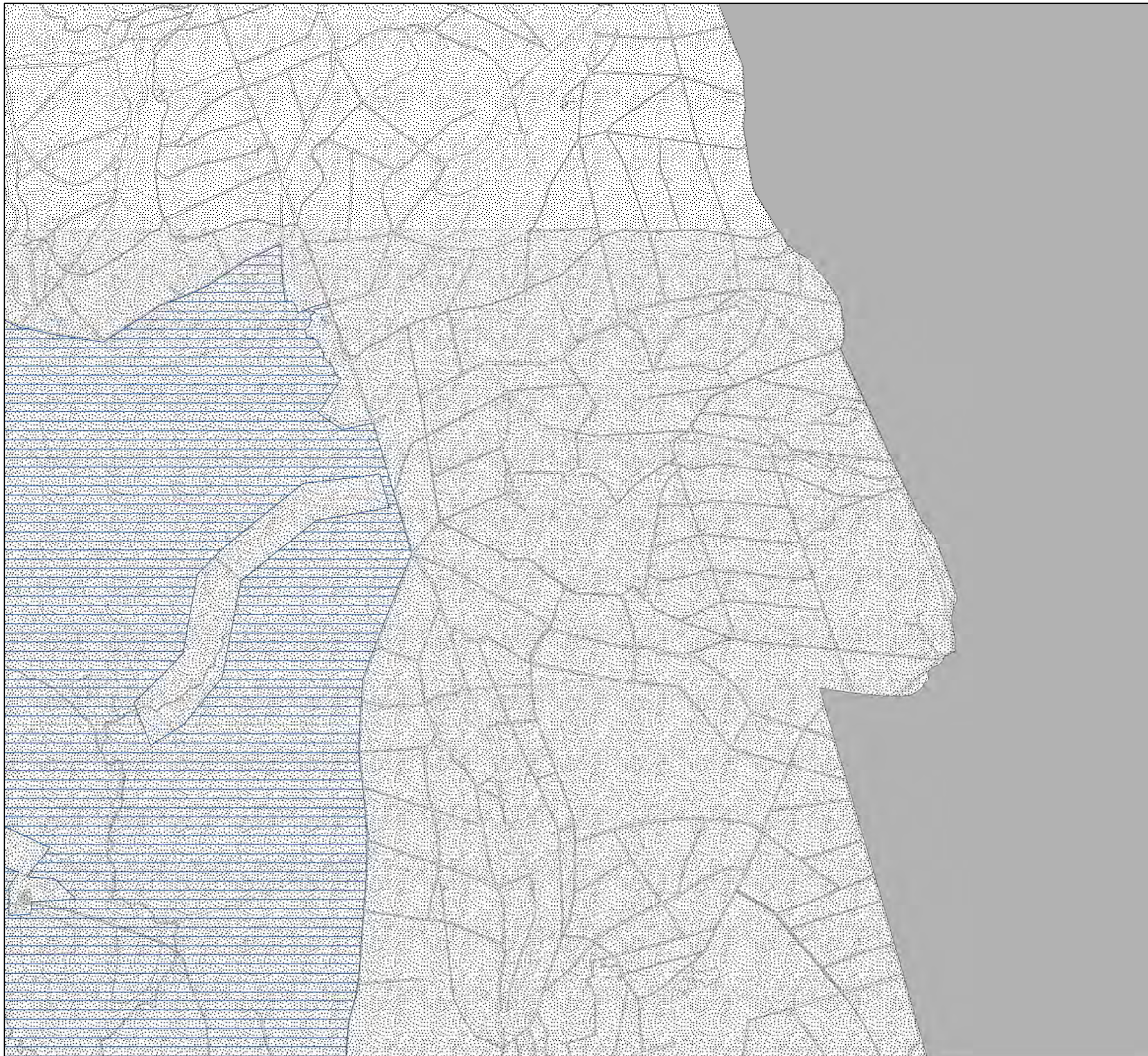


Scale @ A3:1:20,000

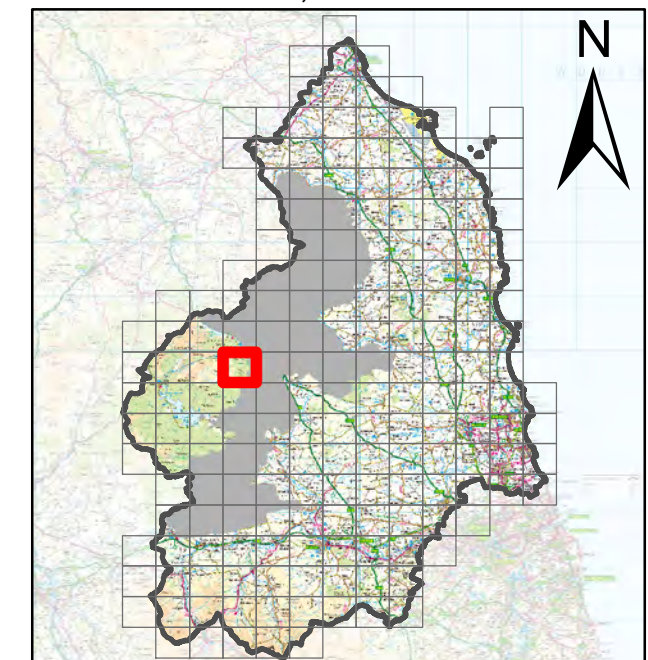


Legend

-  Sites of Special Scientific Interest (SSSIs)
-  Northumberland National Park
-  Northumberland International Dark Sky Park



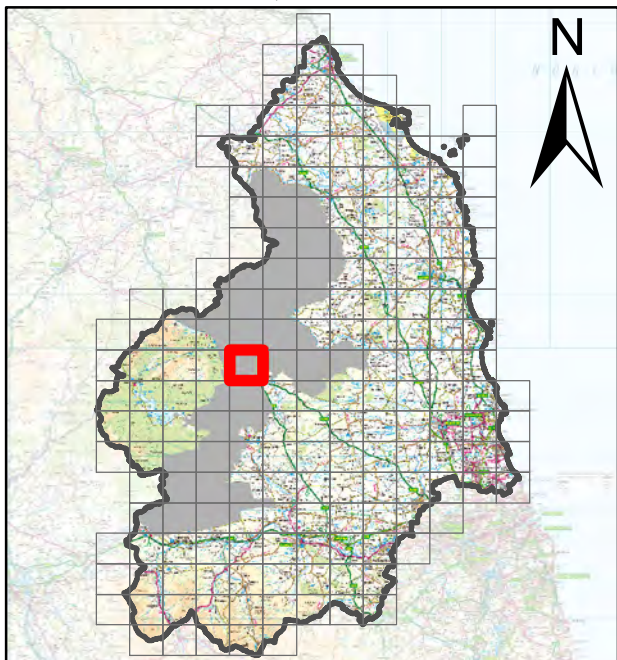
Scale@ A3:1:20,000



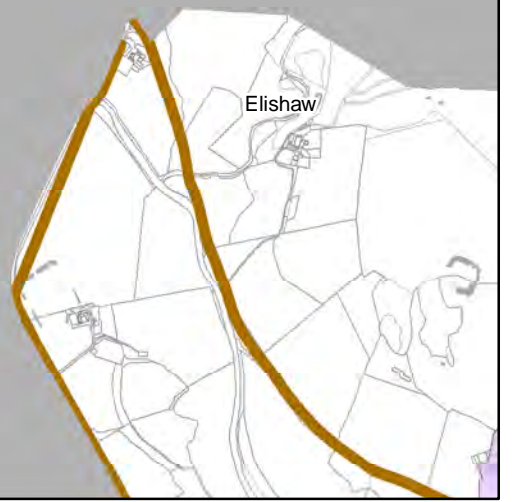

Legend

- National Primary Routes
- Northumberland National Park
- Registered Battlefields

Scale @ A3:1:20,000

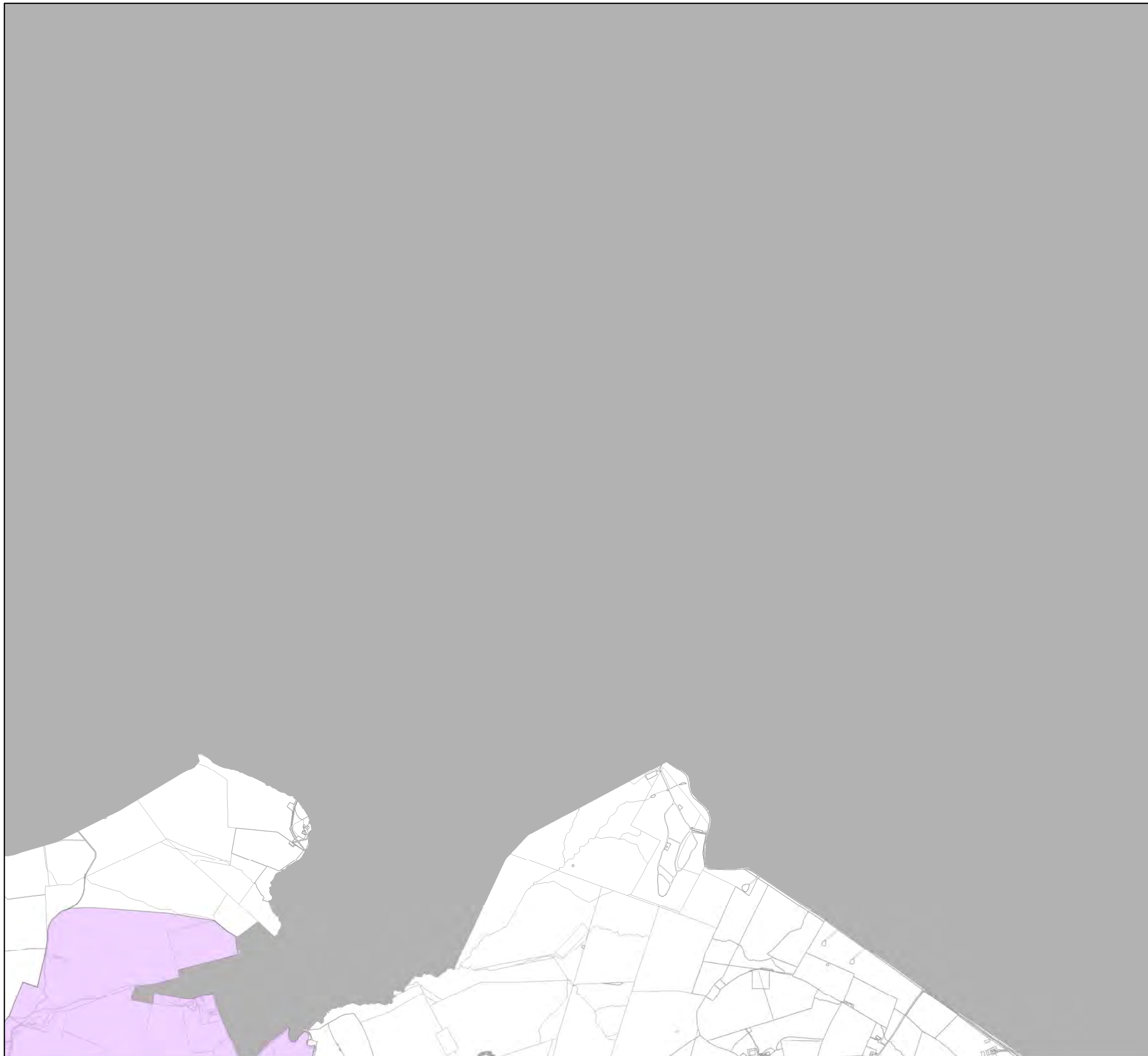


Ordnance Survey data © Crown copyright and database right 2018. OS 100030994

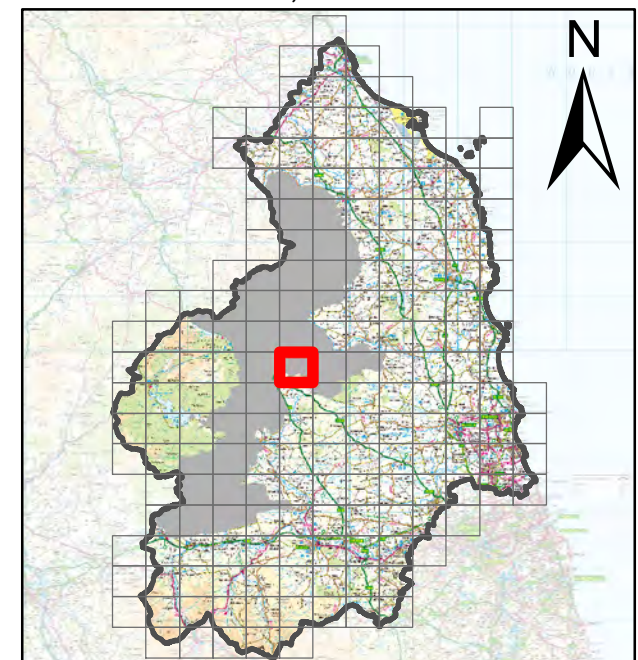


Legend



- Northumberland National Park
- RegisteredBattlefields




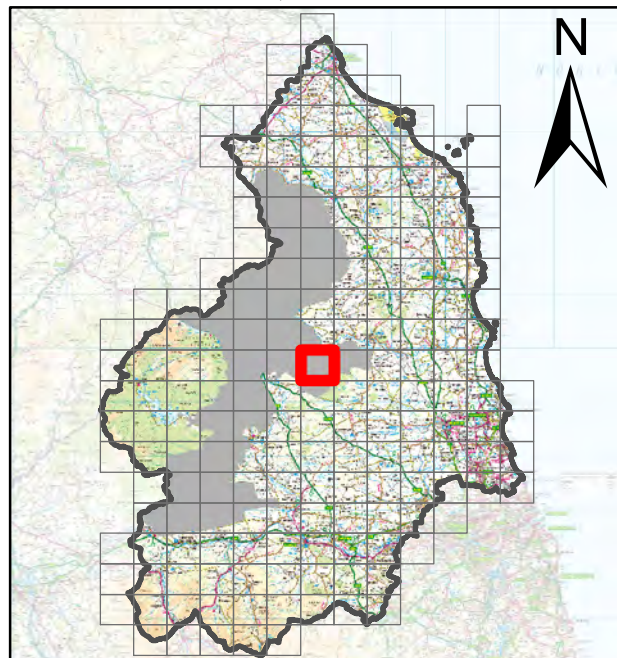
Scale@ A3:1:20,000




Legend

-  Sites of Special Scientific Interest (SSSIs)
-  Northumberland National Park

Scale @ A3:1:20,000

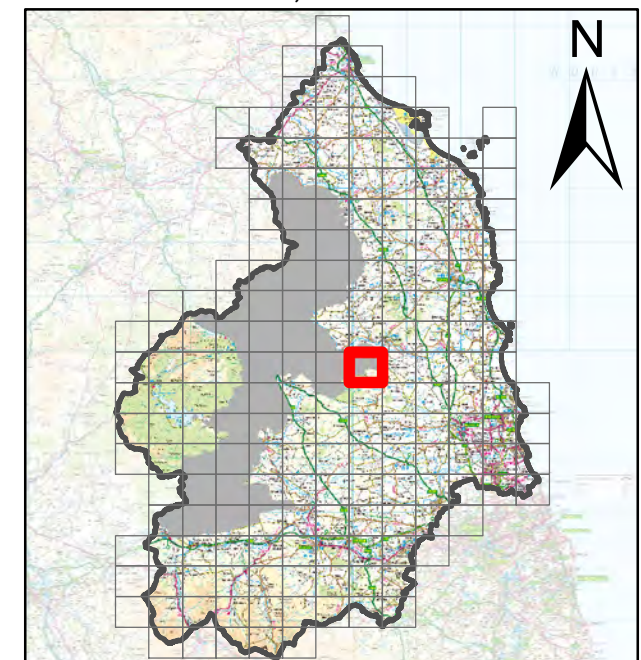


Legend

-  Special Areas of Conservation (SACs)
-  Sites of Special Scientific Interest (SSSIs)
-  Northumberland National Park
-  Local Wildlife and Geological Sites
-  Non-Statutory Nature Reserves

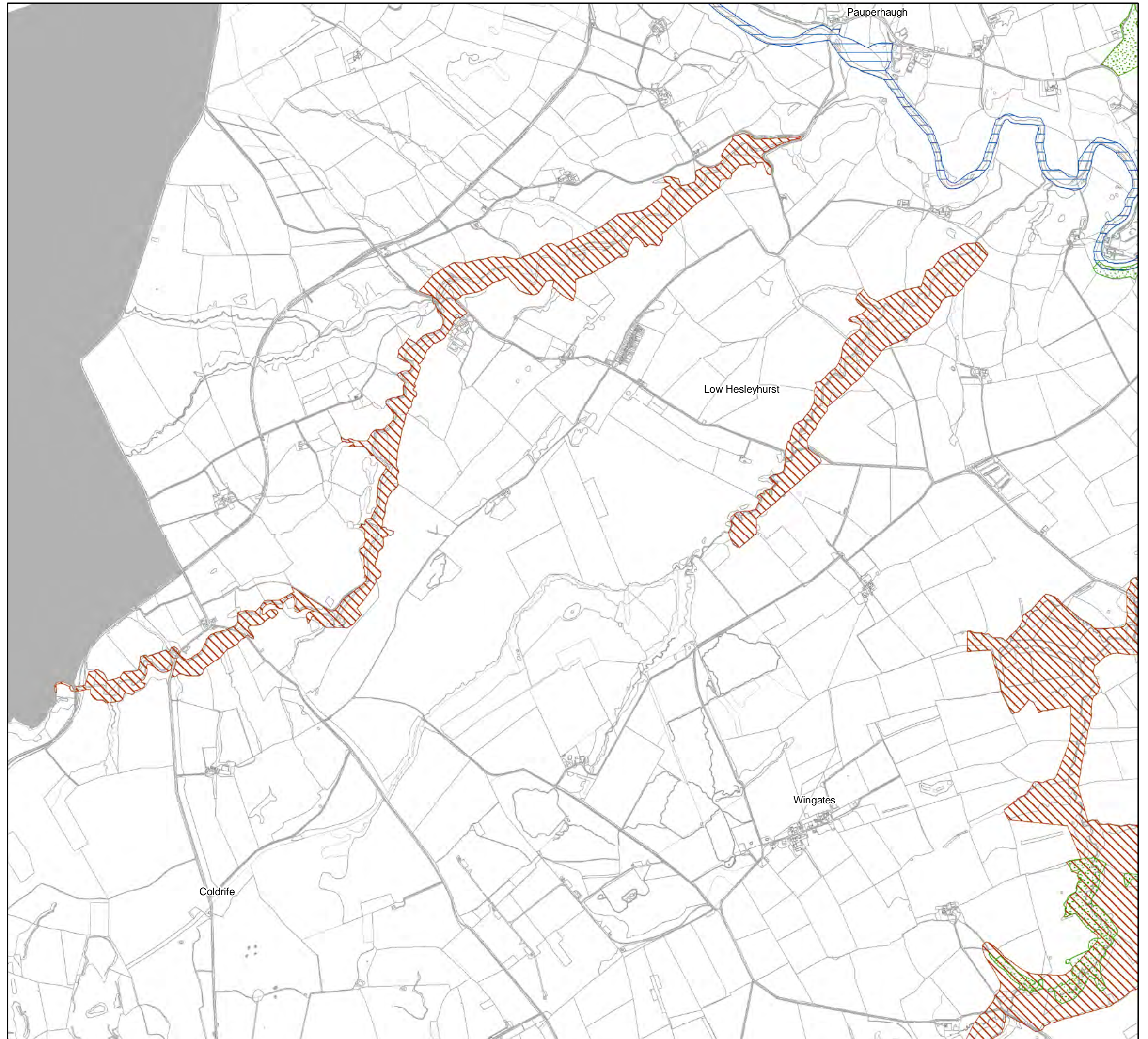


Scale @ A3:1:20,000

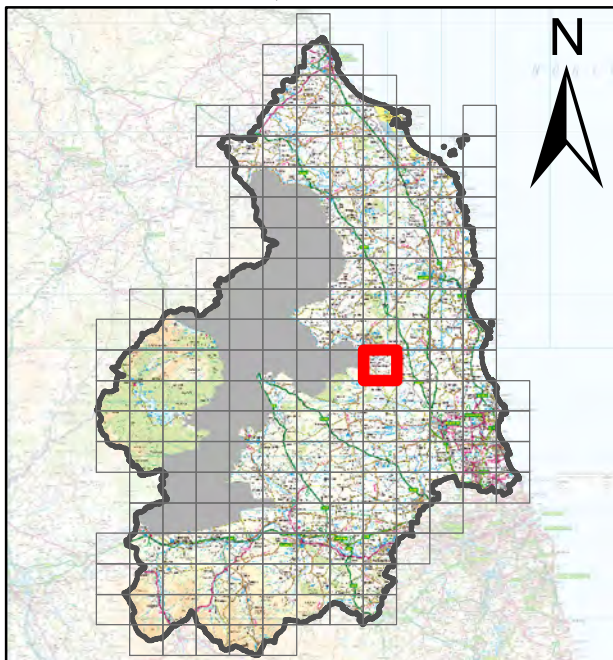


Legend

- Sites of Special Scientific Interest (SSSIs)
- Northumberland National Park
- Local Wildlife and Geological Sites
- Ancient Woodland

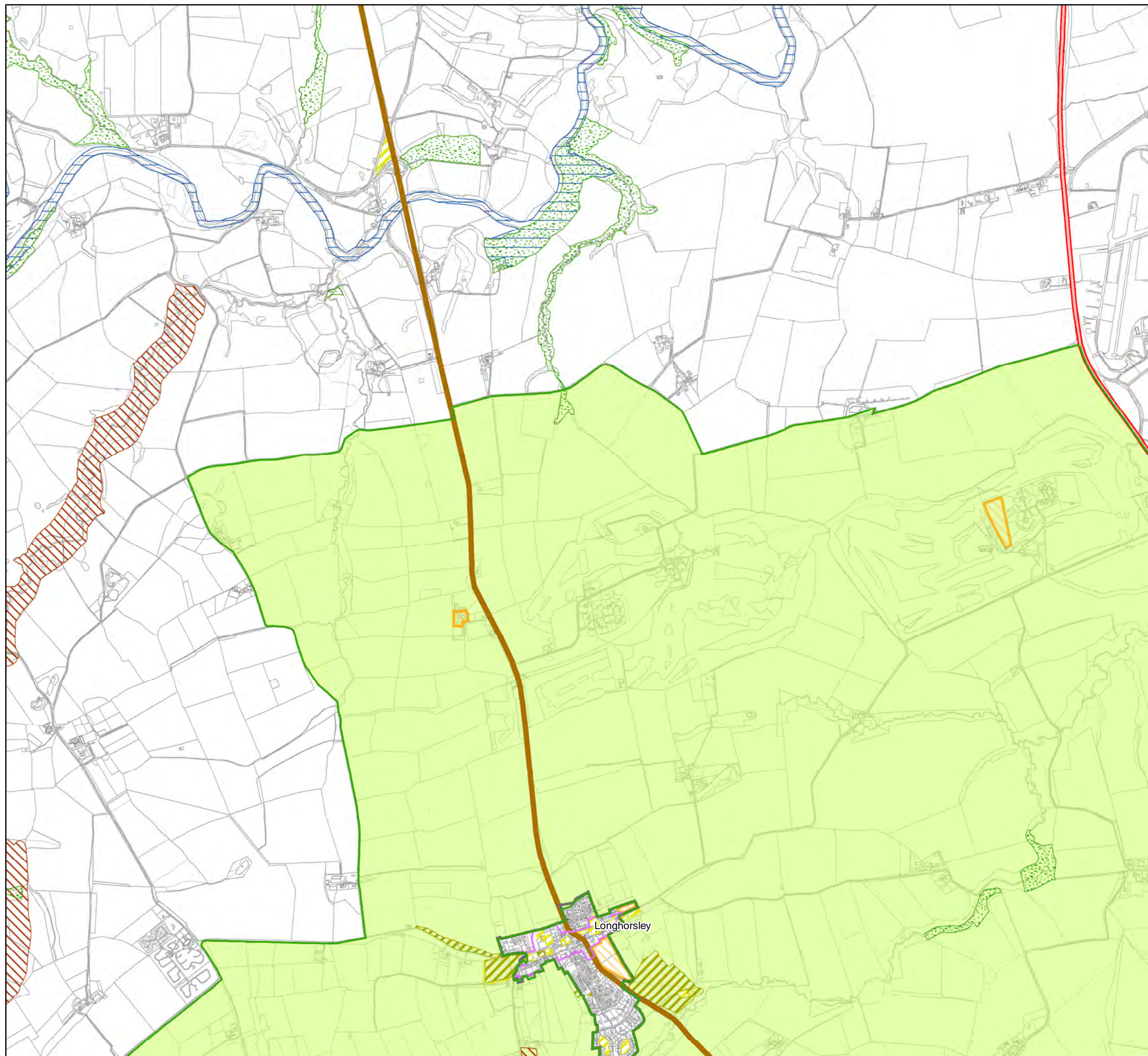


Scale@ A3:1:20,000

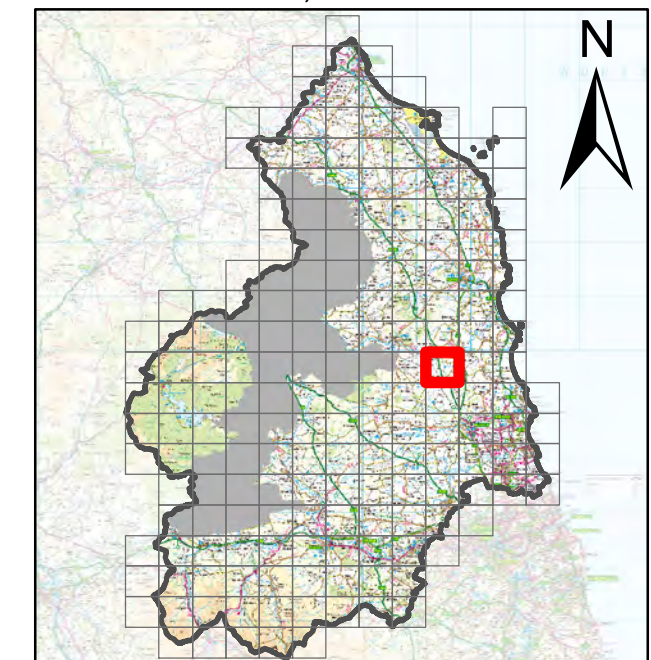


Legend

- Neighbourhood Plan Settlement Boundaries
- Green Belt
- Green Belt extension boundaries established
- Sites with Permission for Housing
- Strategic Road Network
- National Primary Routes
- A1 and A69 Dualling
- Sites of Special Scientific Interest (SSSIs)
- Local Wildlife and Geological Sites
- Ancient Woodland
- Conservation Areas
- Protected Open Space
- Neighbourhood Plan Open Space

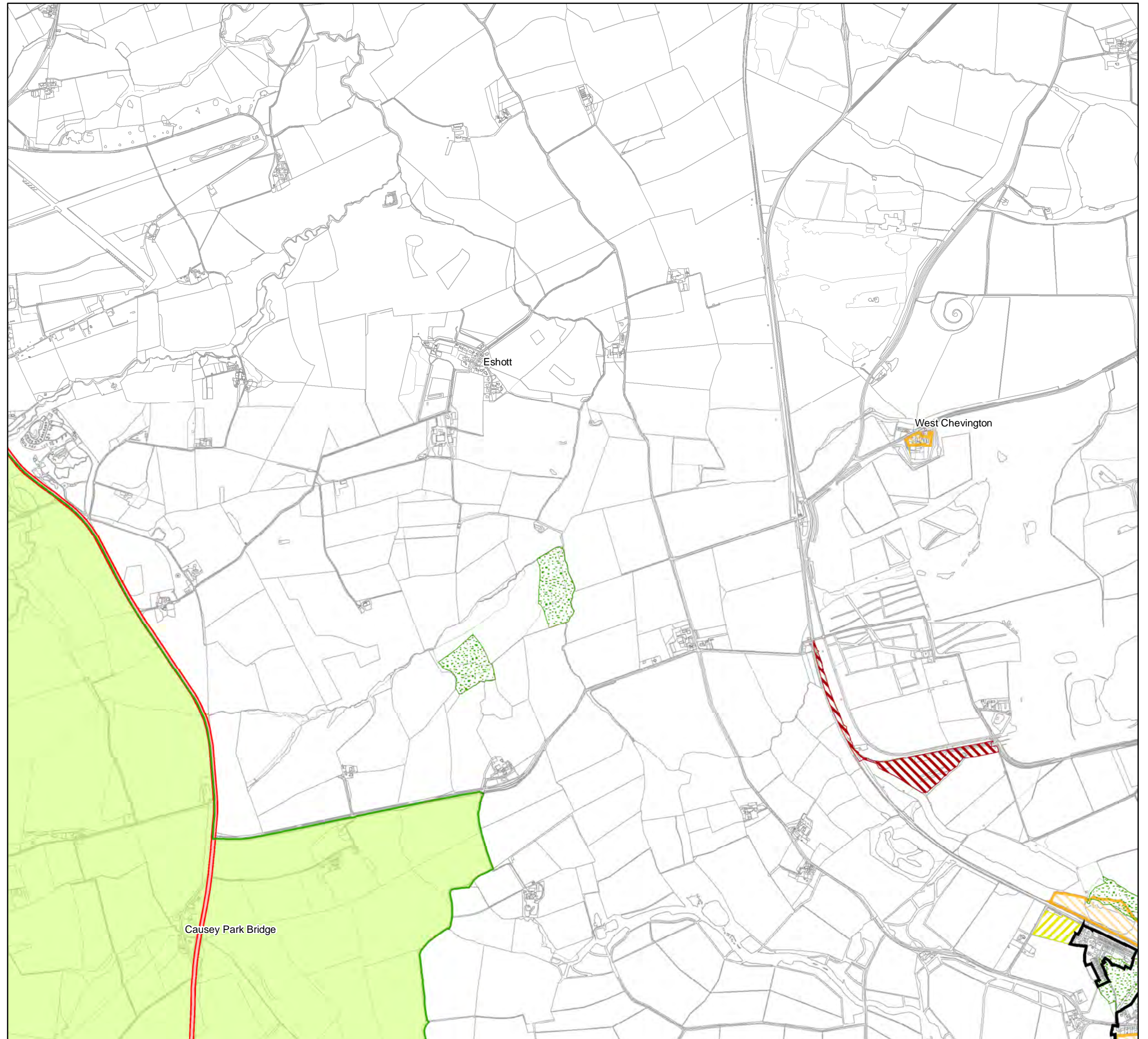


Scale @ A3:1:20,000

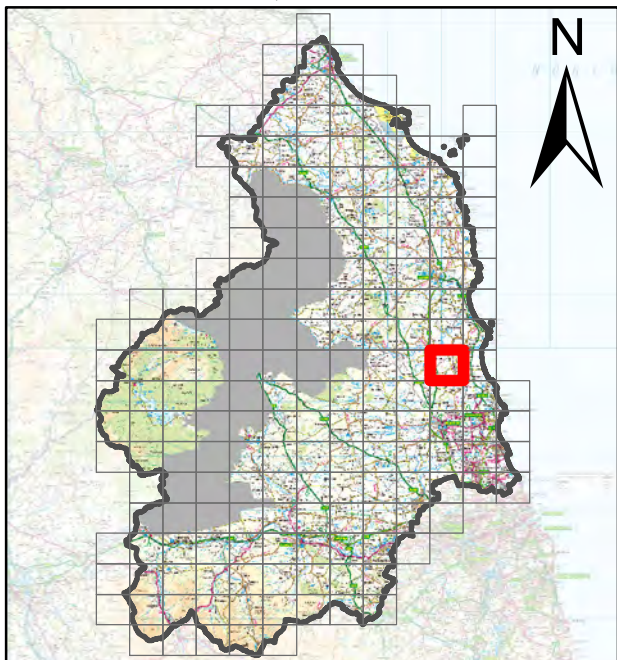


Legend















- Settlement Boundaries
- Green Belt
- Green Belt extension boundaries established
- Sites with Permission for Housing
- Strategic Road Network
- A1 and A69 Dualling
- Ancient Woodland
- Safeguarded Minerals Infrastructure
- Protected Open Space

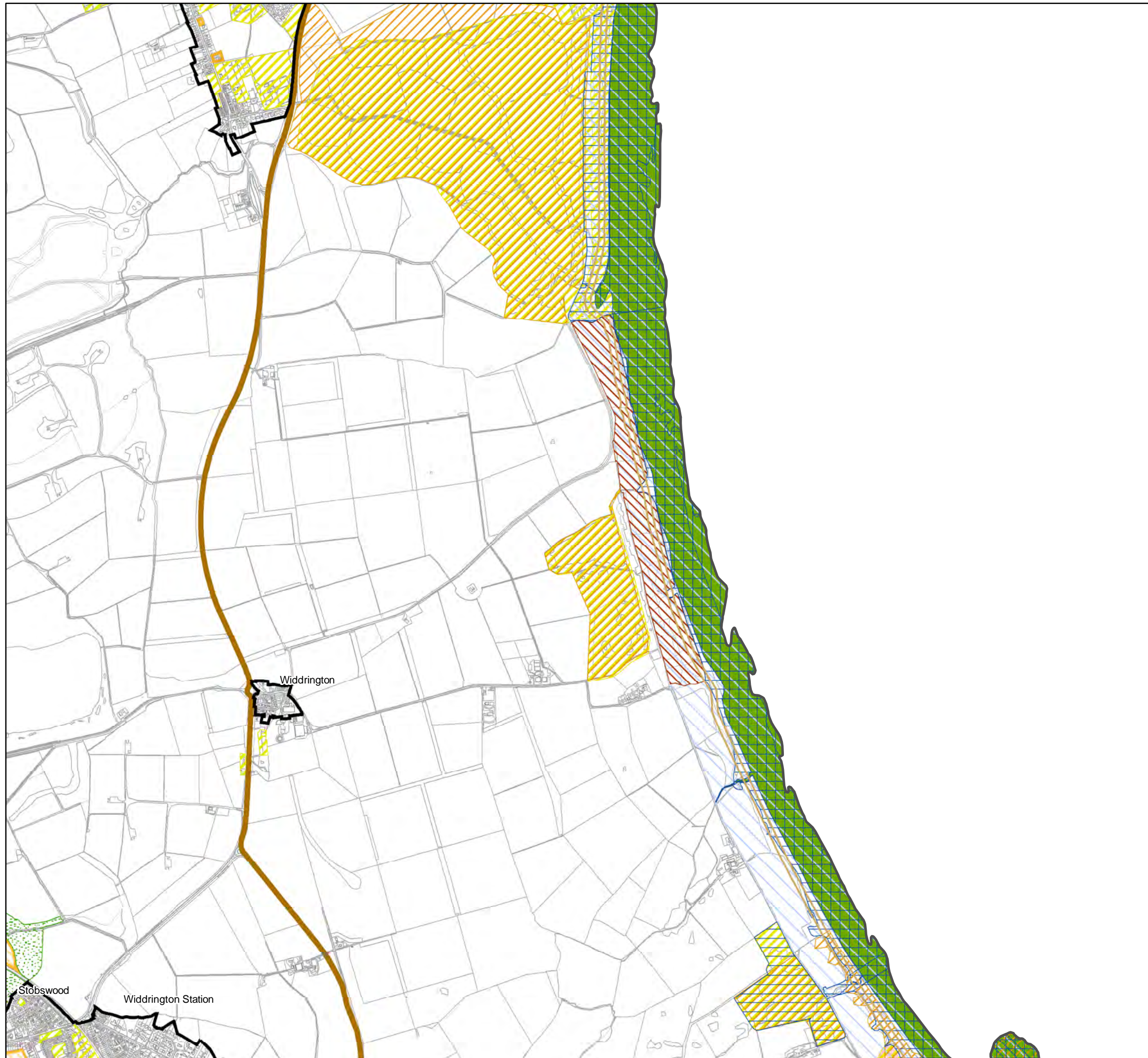


Scale @ A3:1:20,000

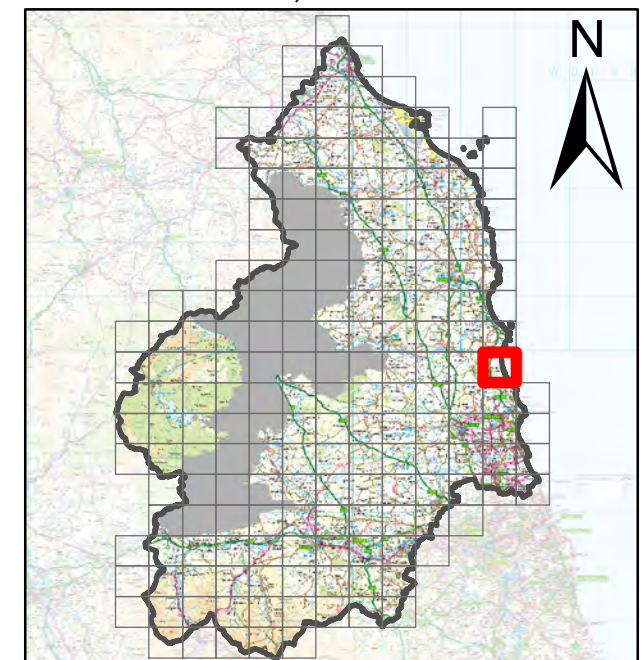


Legend

-  Settlement Boundaries
-  Sites with Permission for Housing
-  National Primary Routes
-  Ramsar Convention Wetlands
-  Special Protection Areas (SPAs)
-  Sites of Special Scientific Interest (SSSIs)
-  Marine Conservation Zones
-  Local Wildlife and Geological Sites
-  Local Nature Reserves
-  Non-Statutory Nature Reserves
-  Ancient Woodland
-  North Northumberland Heritage Coast
-  Coastal Change Management Area
-  Protected Open Space

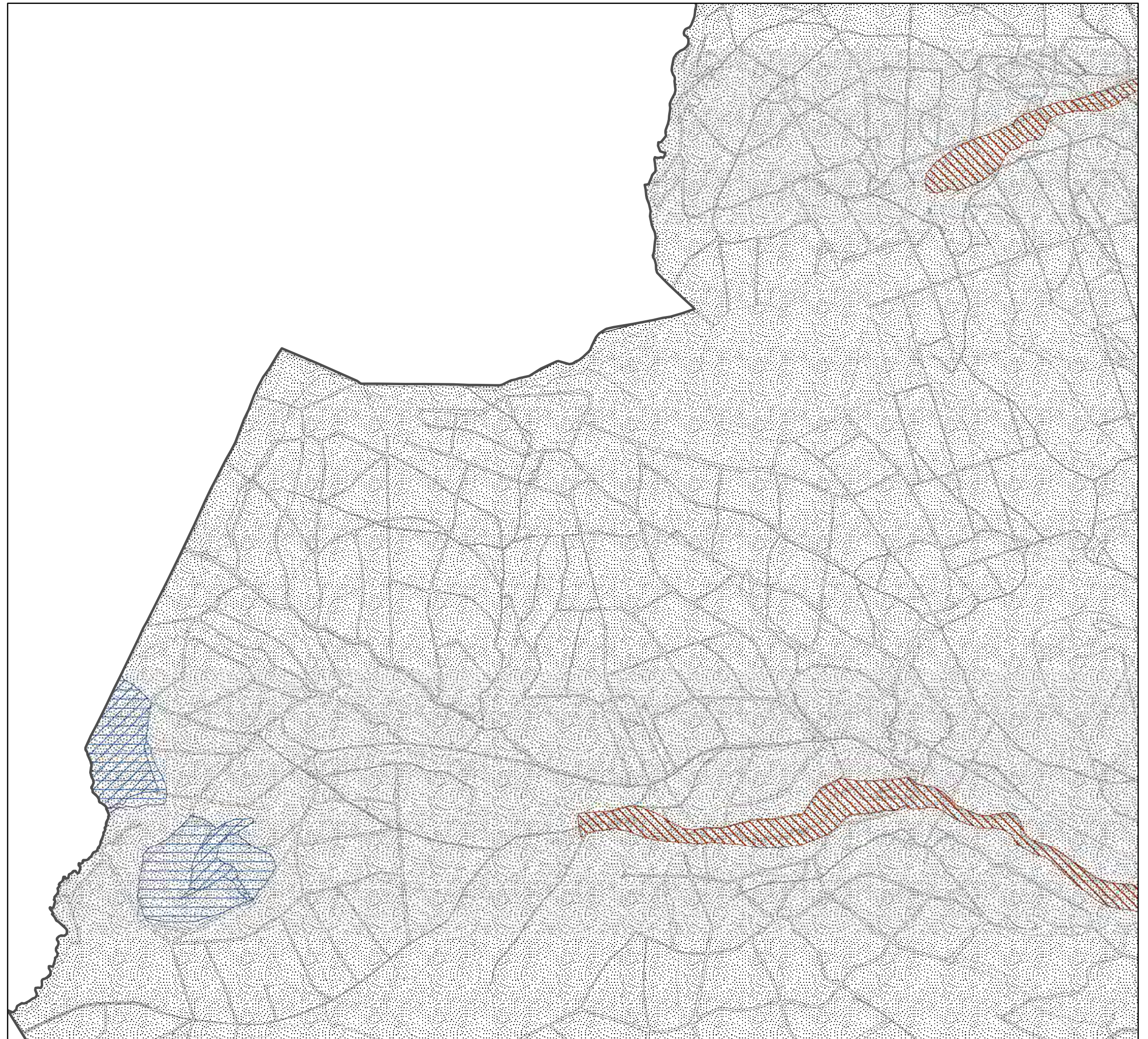


Scale @ A3:1:20,000

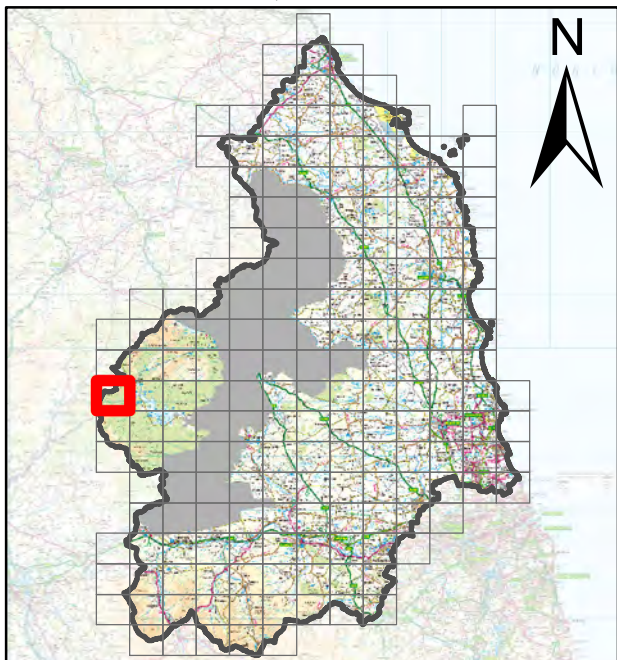


Legend

- Special Areas of Conservation (SACs)
- Sites of Special Scientific Interest (SSSIs)
- Local Wildlife and Geological Sites
- Northumberland International Dark Sky Park

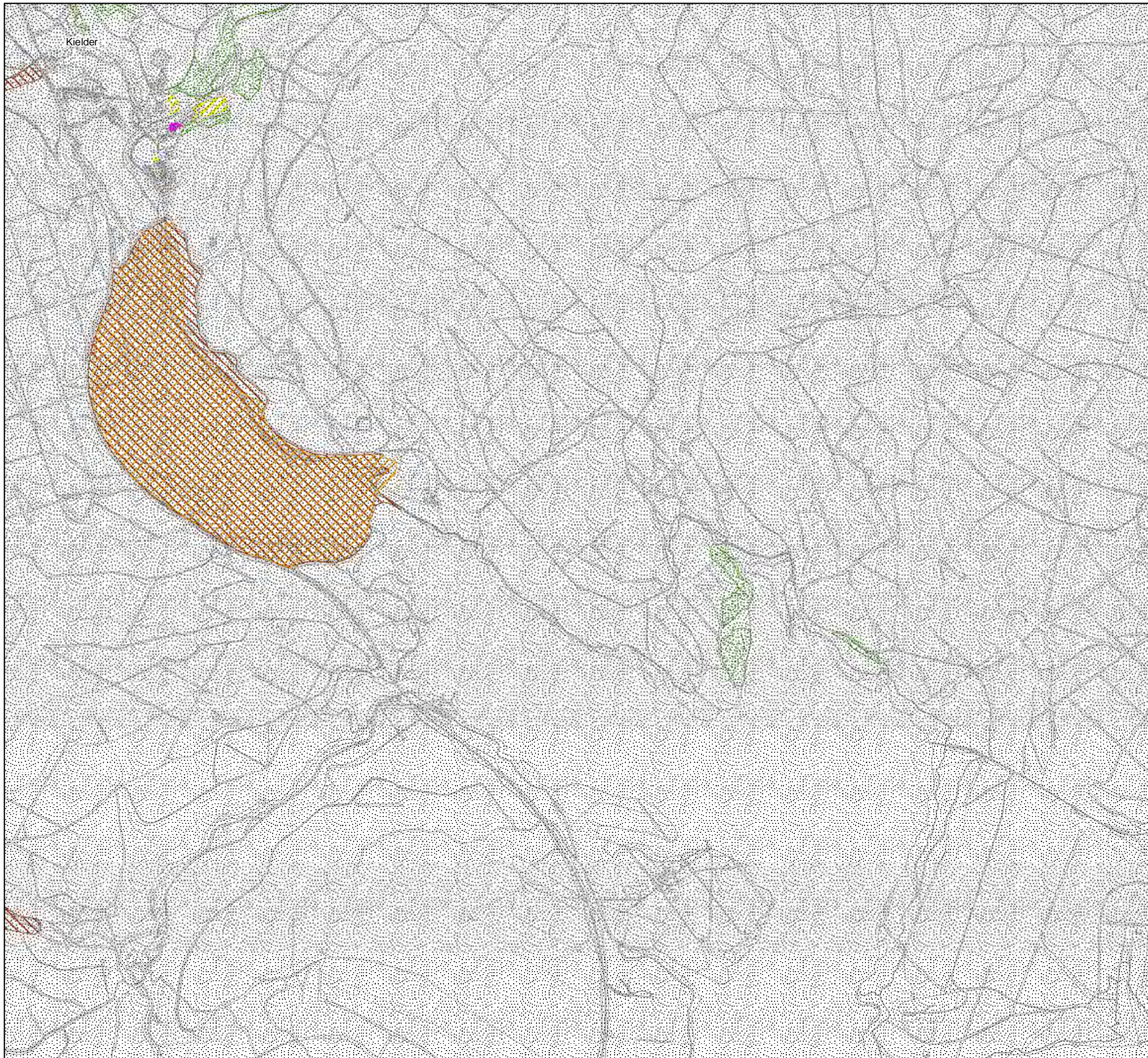


Scale @ A3:1:20,000

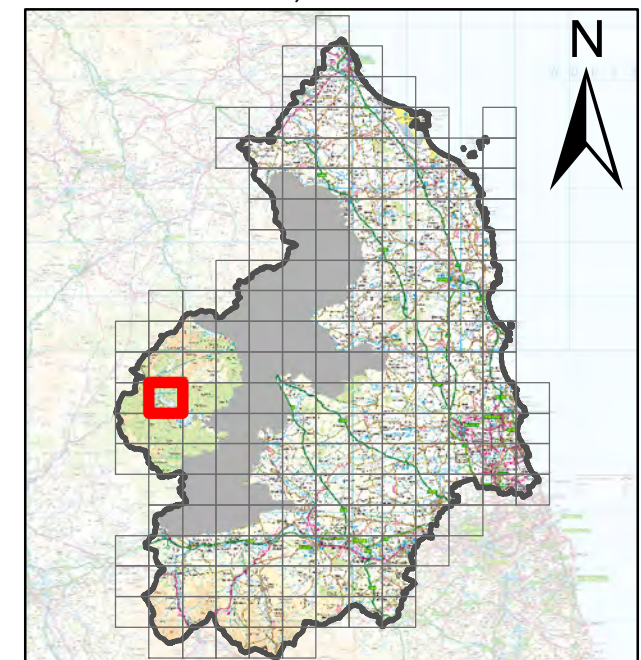


Legend




- General Employment Land Allocations
- Areas for Flexible Employment Uses
- Local Wildlife and Geological Sites
- Non-Statutory Nature Reserves
- Ancient Woodland
- Northumberland International Dark Sky Park
- Protected Open Space



Scale @ A3:1:20,000

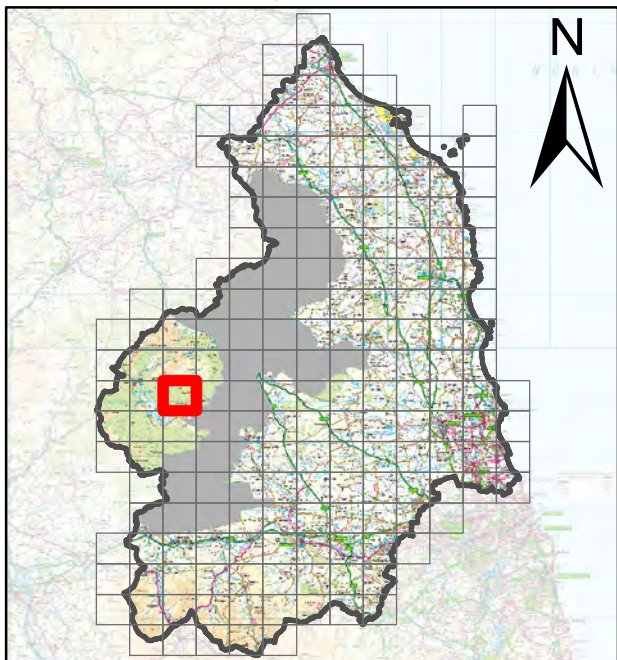


Legend






-  Sites of Special Scientific Interest (SSSIs)
-  Northumberland National Park
-  Northumberland International Dark Sky Park

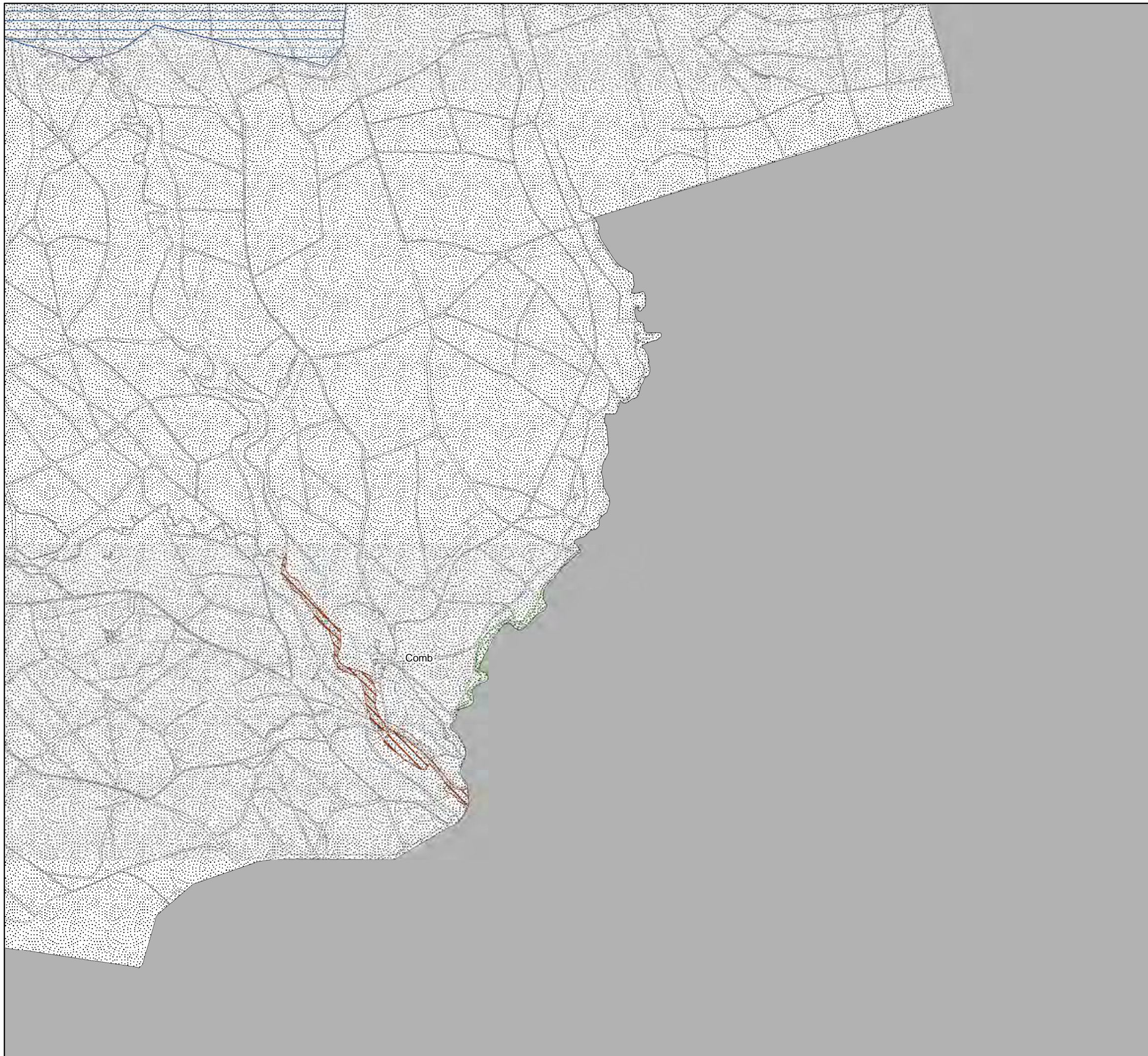


Scale@ A3:1:20,000

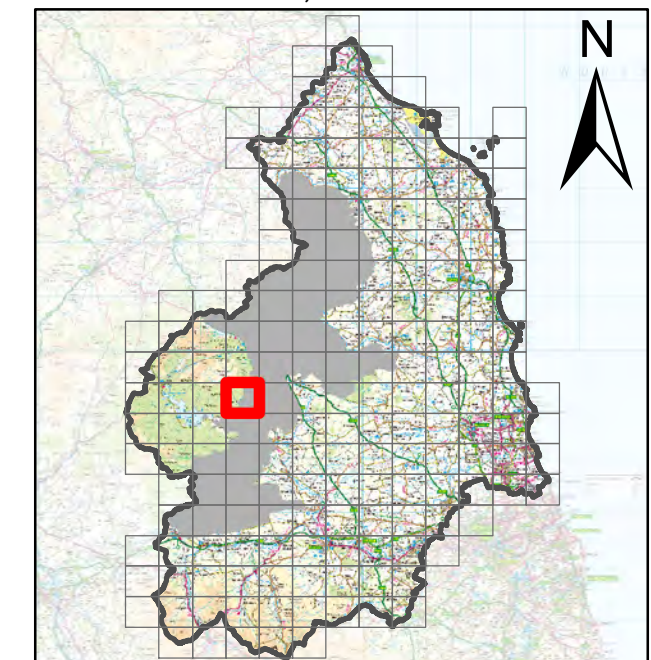


Legend




-  Sites of Special Scientific Interest (SSSIs)
-  Northumberland National Park
-  Local Wildlife and Geological Sites
-  Ancient Woodland
-  Northumberland International Dark Sky Park



Scale @ A3:1:20,000

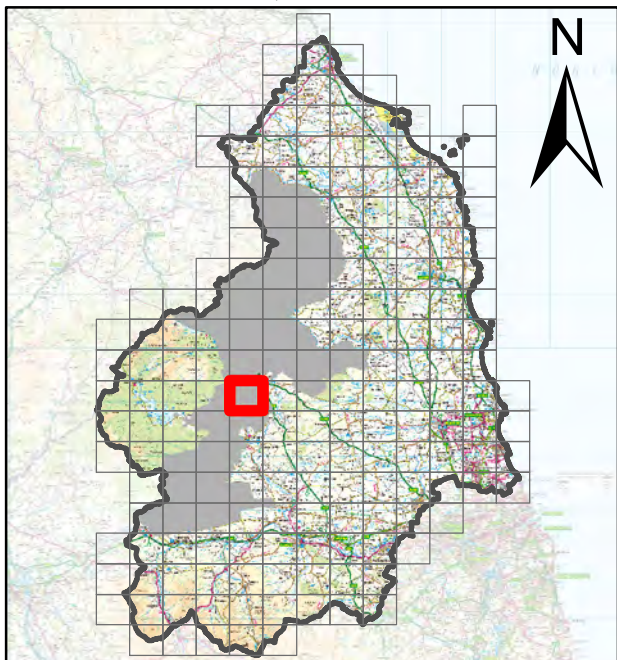


Legend

-  National Primary Routes
-  Northumberland National Park
-  Registered Battlefields

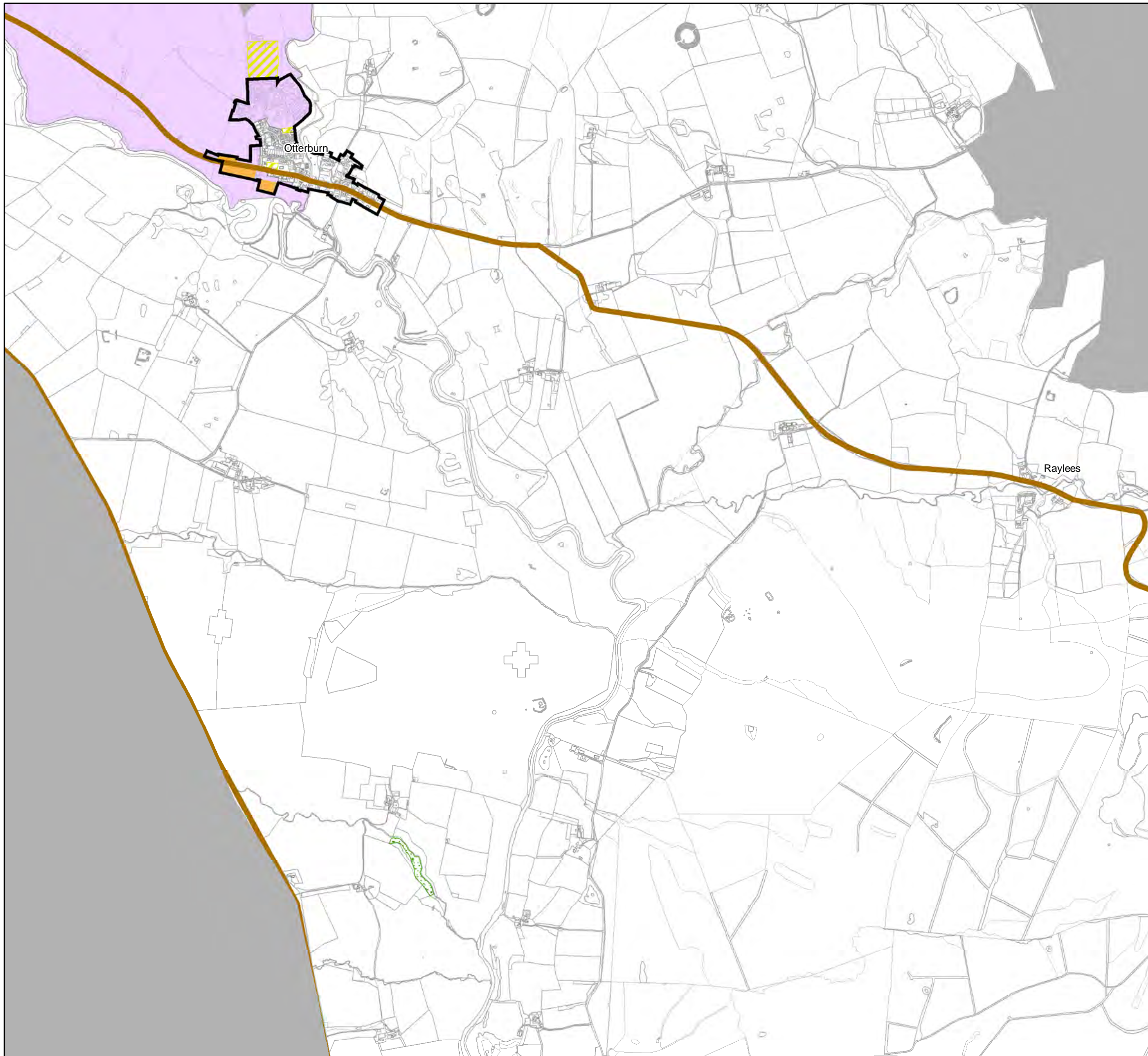


Scale @ A3:1:20,000

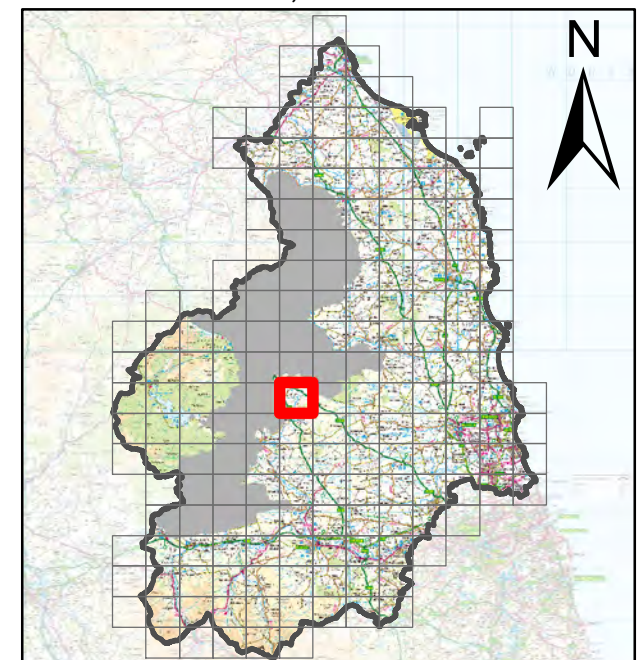


Legend



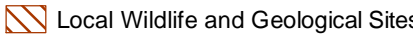
- Settlement Boundaries
- Housing Development Site Allocations
- Sites with Permission for Housing
- National Primary Routes
- Northumberland National Park
- Ancient Woodland
- Registered Battlefields
- Protected Open Space



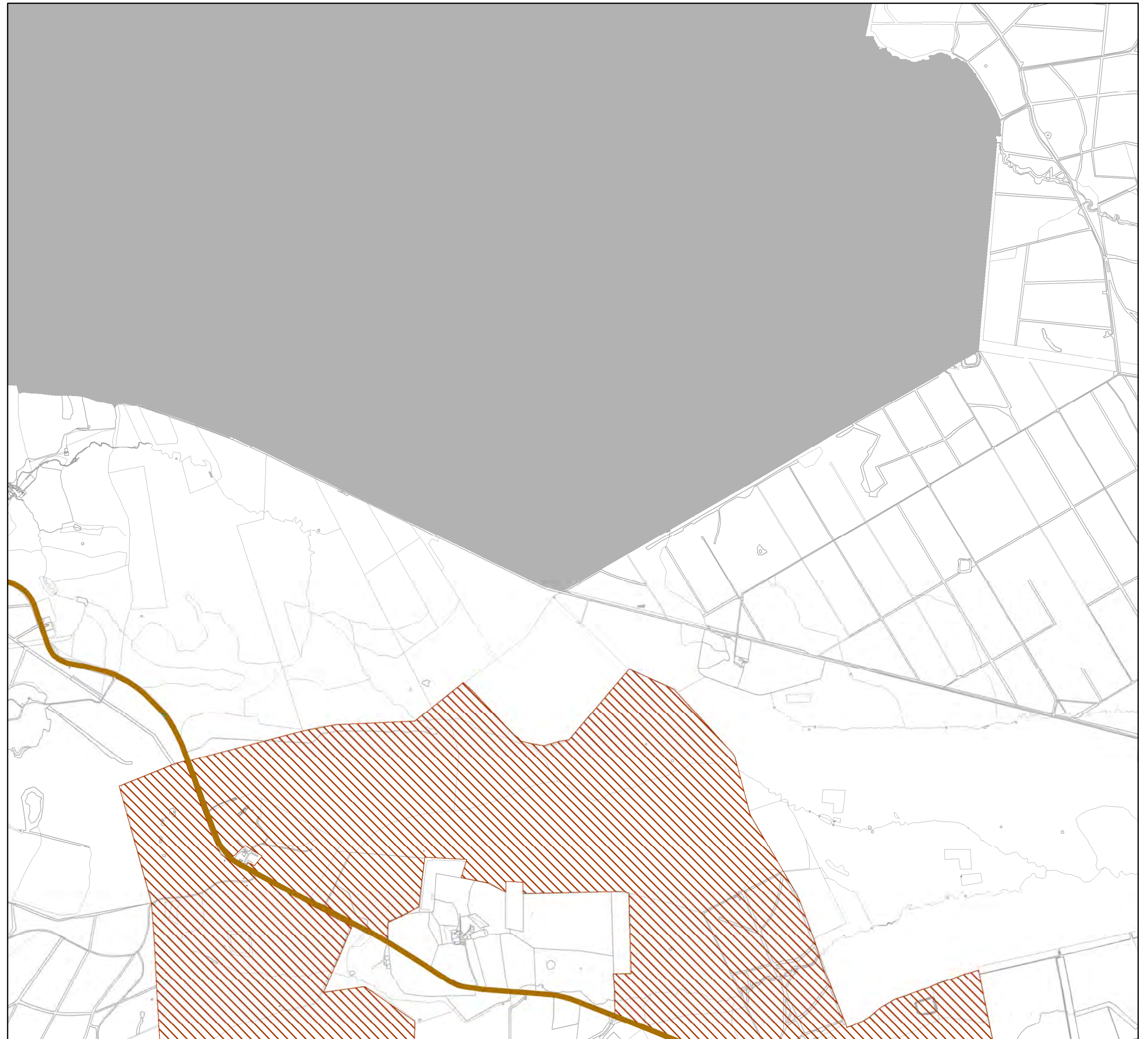
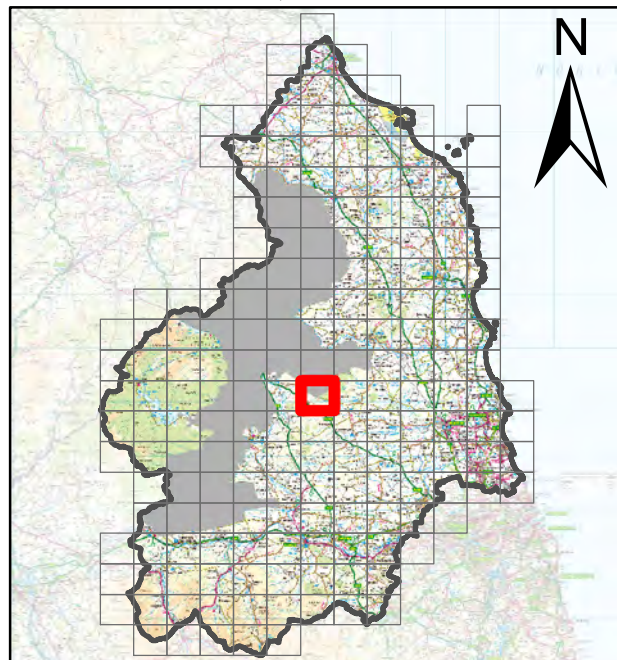
Scale @ A3:1:20,000






Legend

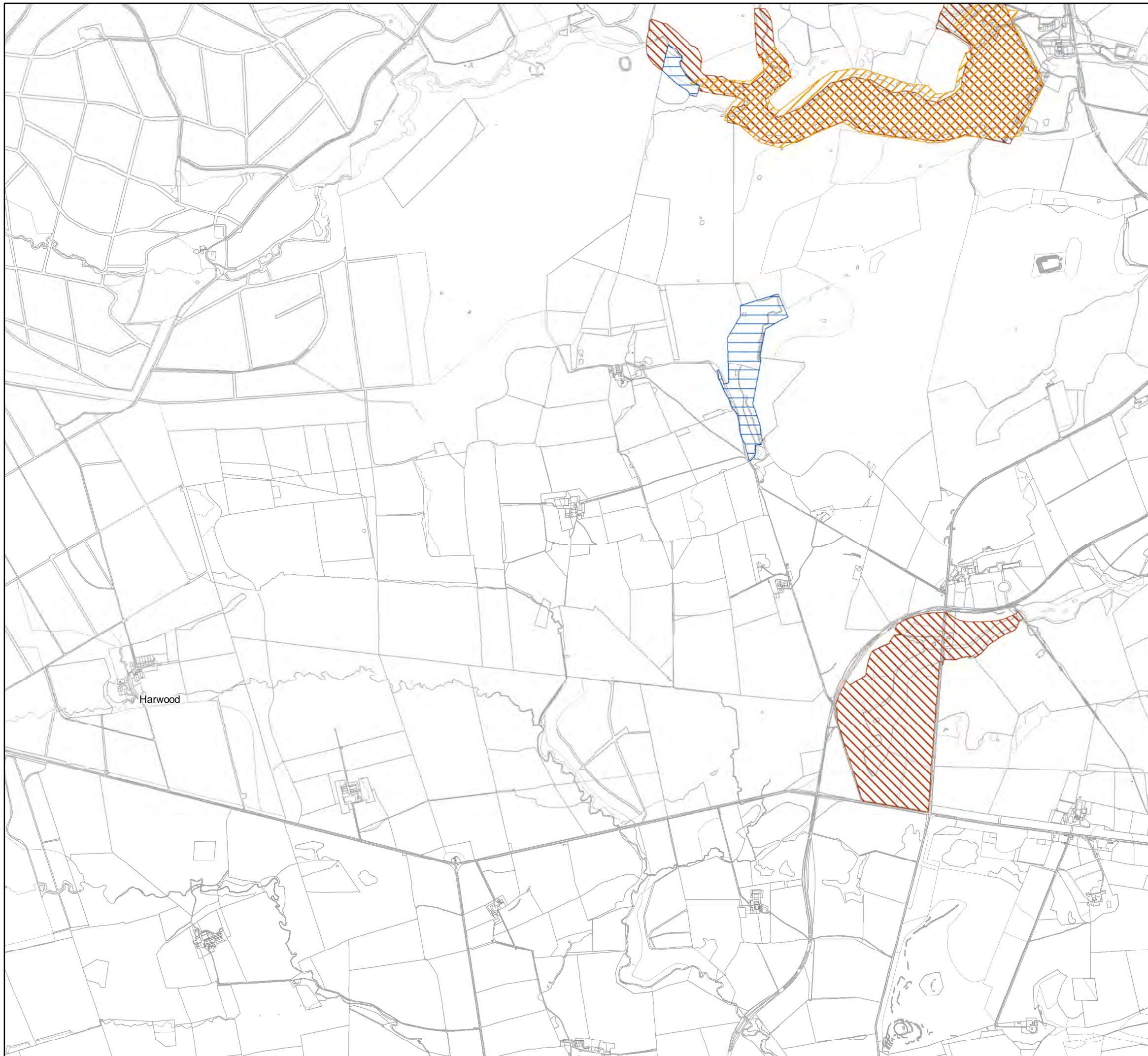
-  National Primary Routes
-  Northumberland National Park
-  Local Wildlife and Geological Sites

Scale @ A3:1:20,000

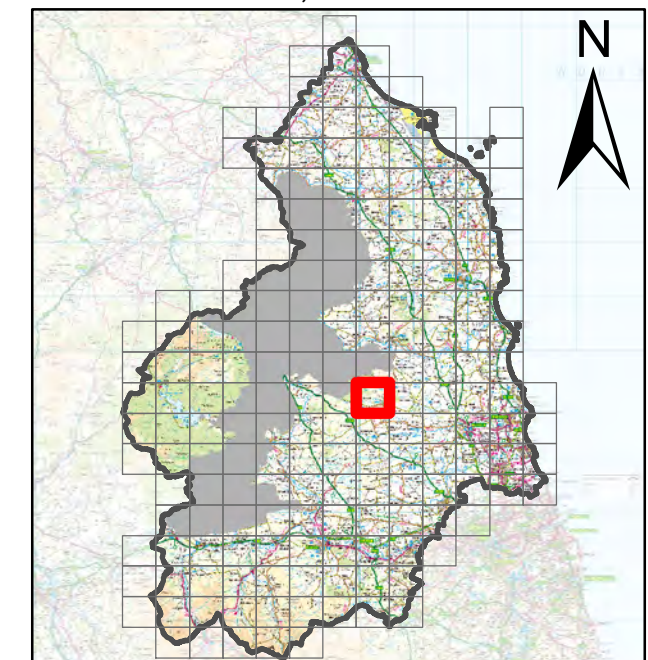


Legend

-  Sites of Special Scientific Interest (SSSIs)
-  Local Wildlife and Geological Sites
-  Non-Statutory Nature Reserves

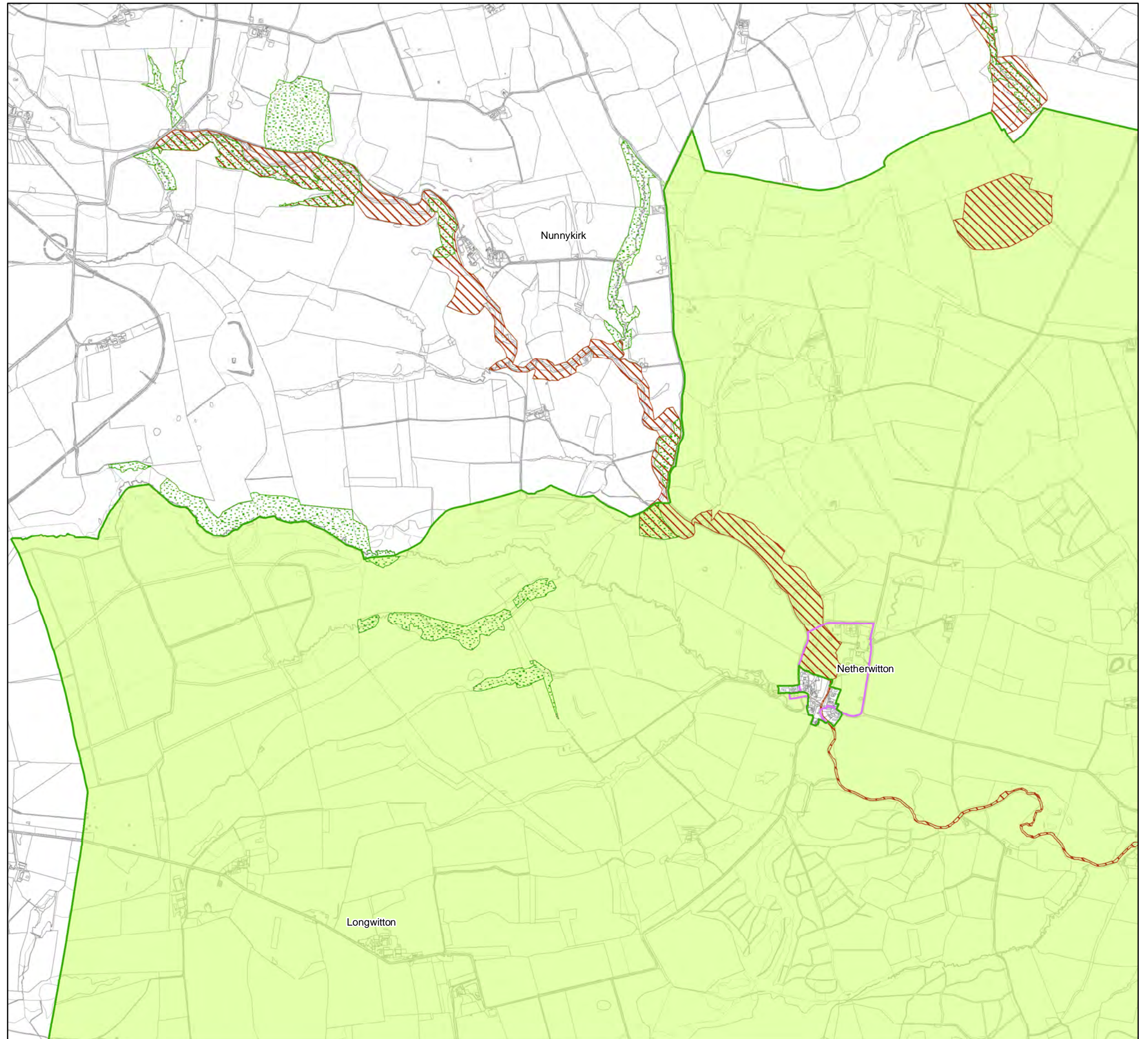


Scale @ A3:1:20,000

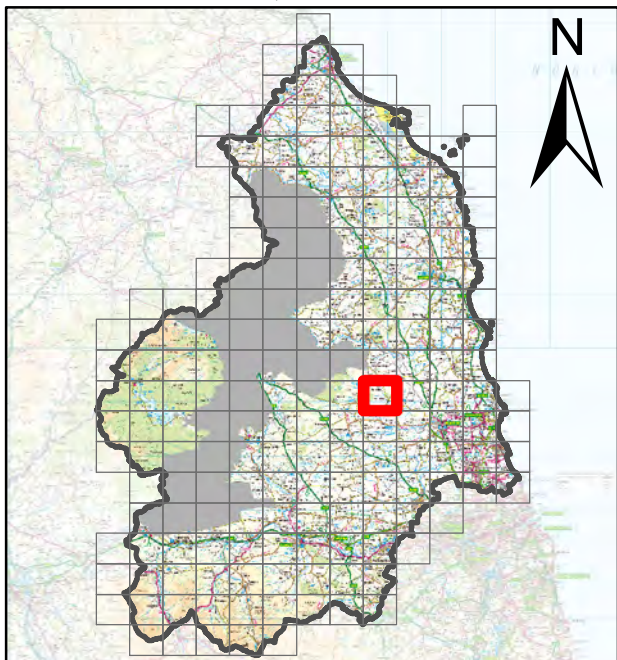


Legend

- Green Belt
- Green Belt extension boundaries established
- Local Wildlife and Geological Sites
- Ancient Woodland
- Conservation Areas

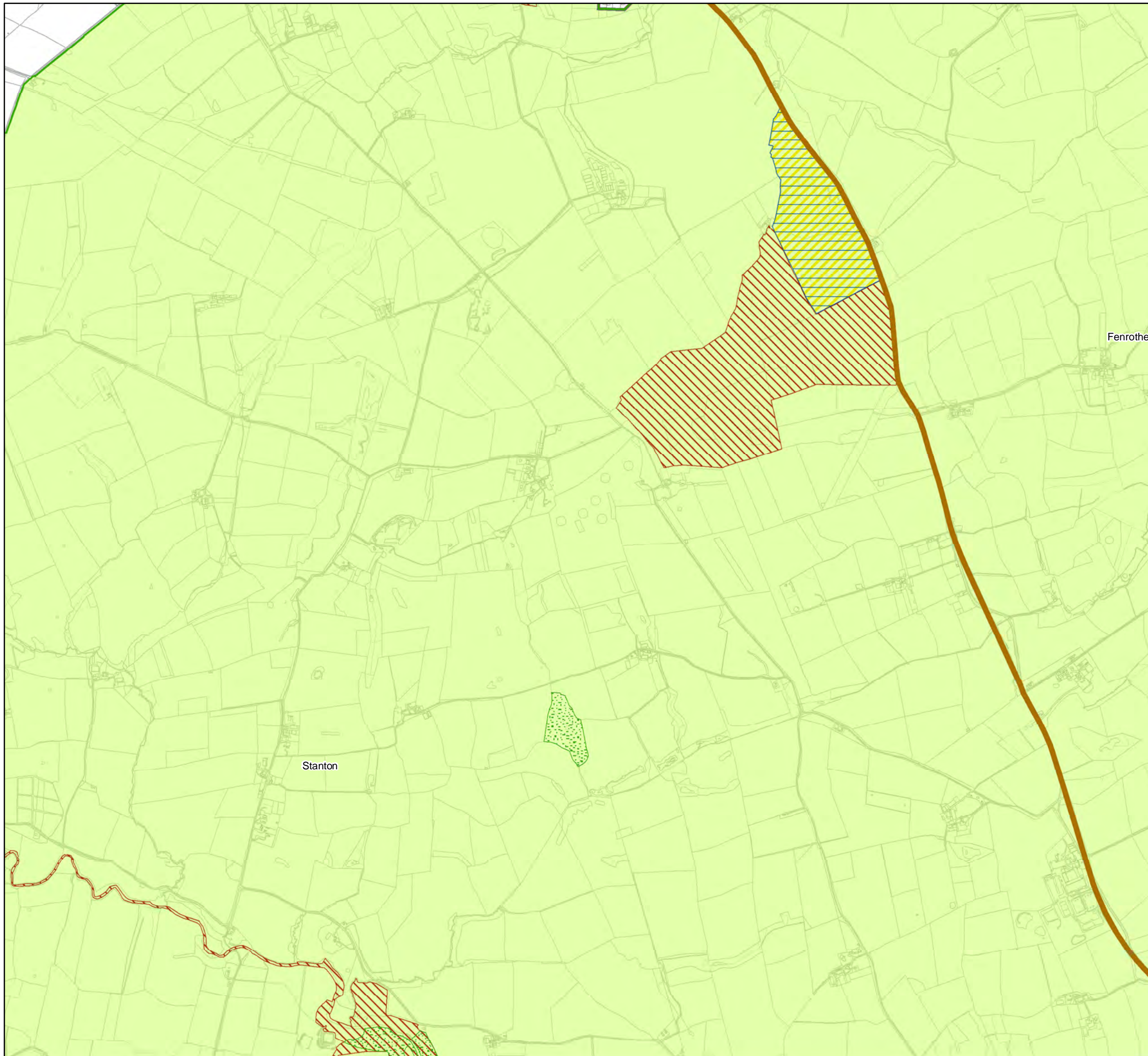


Scale@ A3:1:20,000

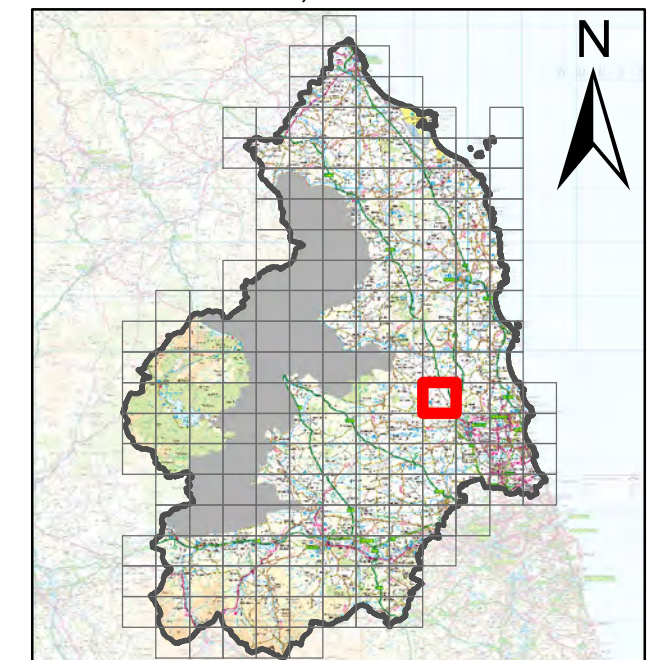


Legend

- Neighbourhood Plan Settlement Boundaries
- Green Belt
- Green Belt extension boundaries established
- National Primary Routes
- Sites of Special Scientific Interest (SSSIs)
- Local Wildlife and Geological Sites
- Ancient Woodland
- Protected Open Space

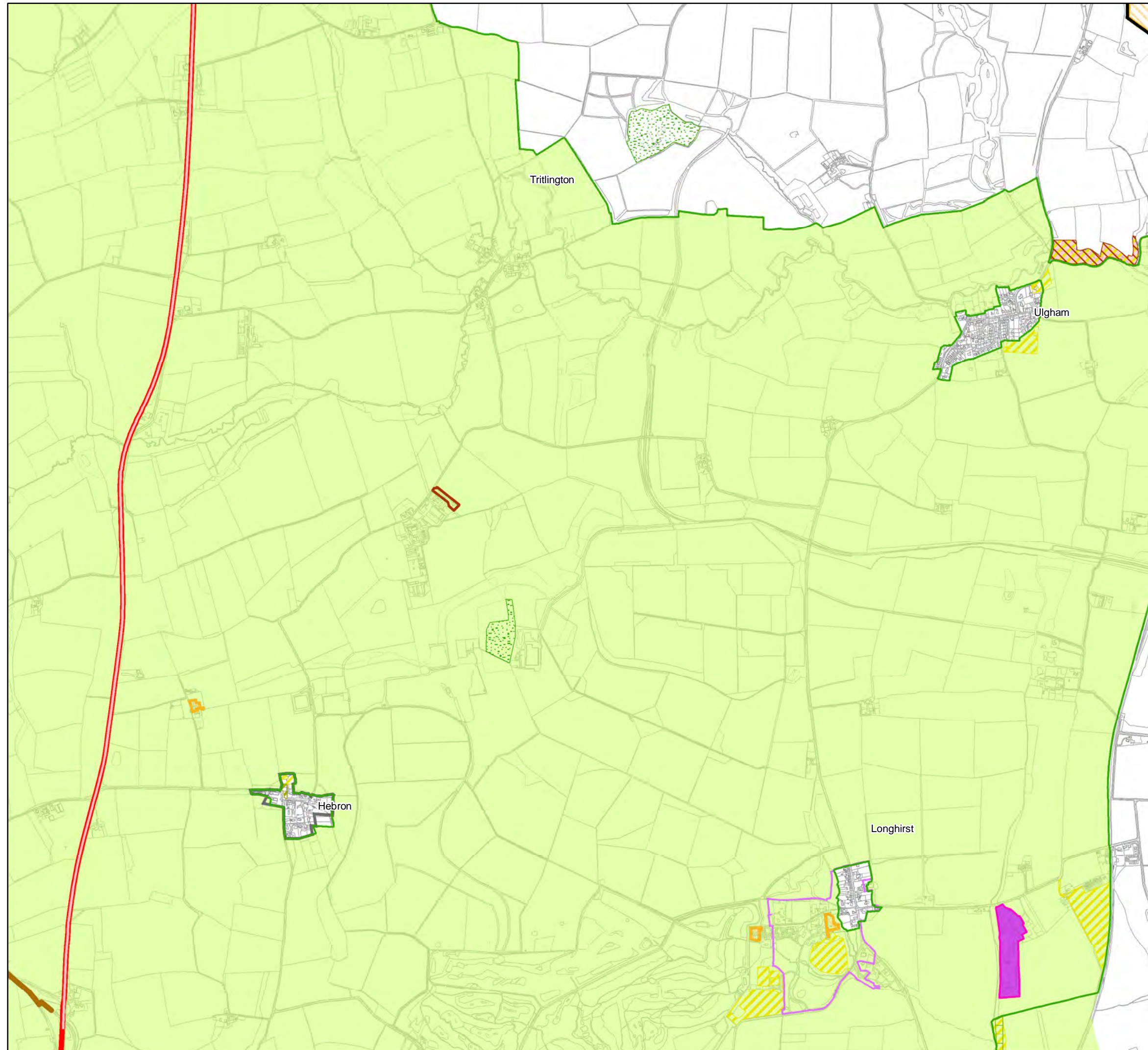


Scale @ A3:1:20,000

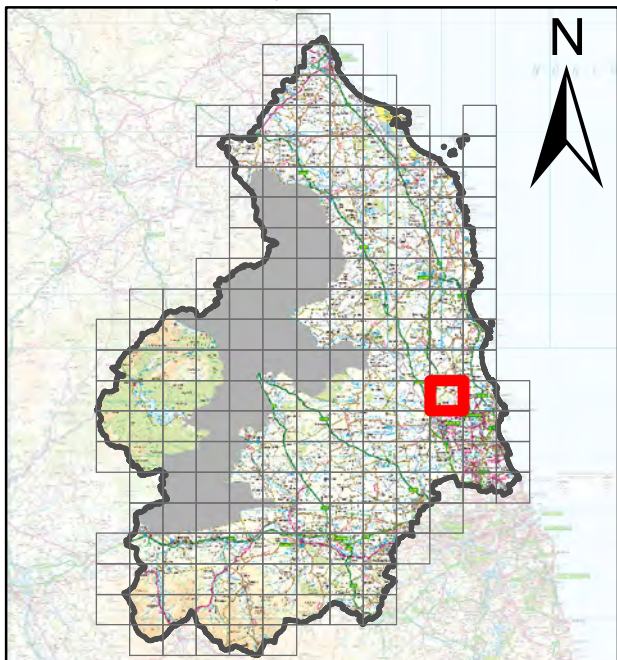


Legend

- Settlement Boundaries
- Neighbourhood Plan Settlement Boundaries
- Green Belt
- Green Belt extension boundaries established
- General Employment Land Allocations
- Key General Employment Areas
- Sites with Permission for Housing
- Strategic Road Network
- National Primary Routes
- A1 and A69 Dualling
- Local Wildlife and Geological Sites
- Local Nature Reserves
- South East Northumberland Wildlife Network
- Ancient Woodland
- Conservation Areas
- Existing Waste Management Facilities
- Protected Open Space
- Neighbourhood Plan Open Space














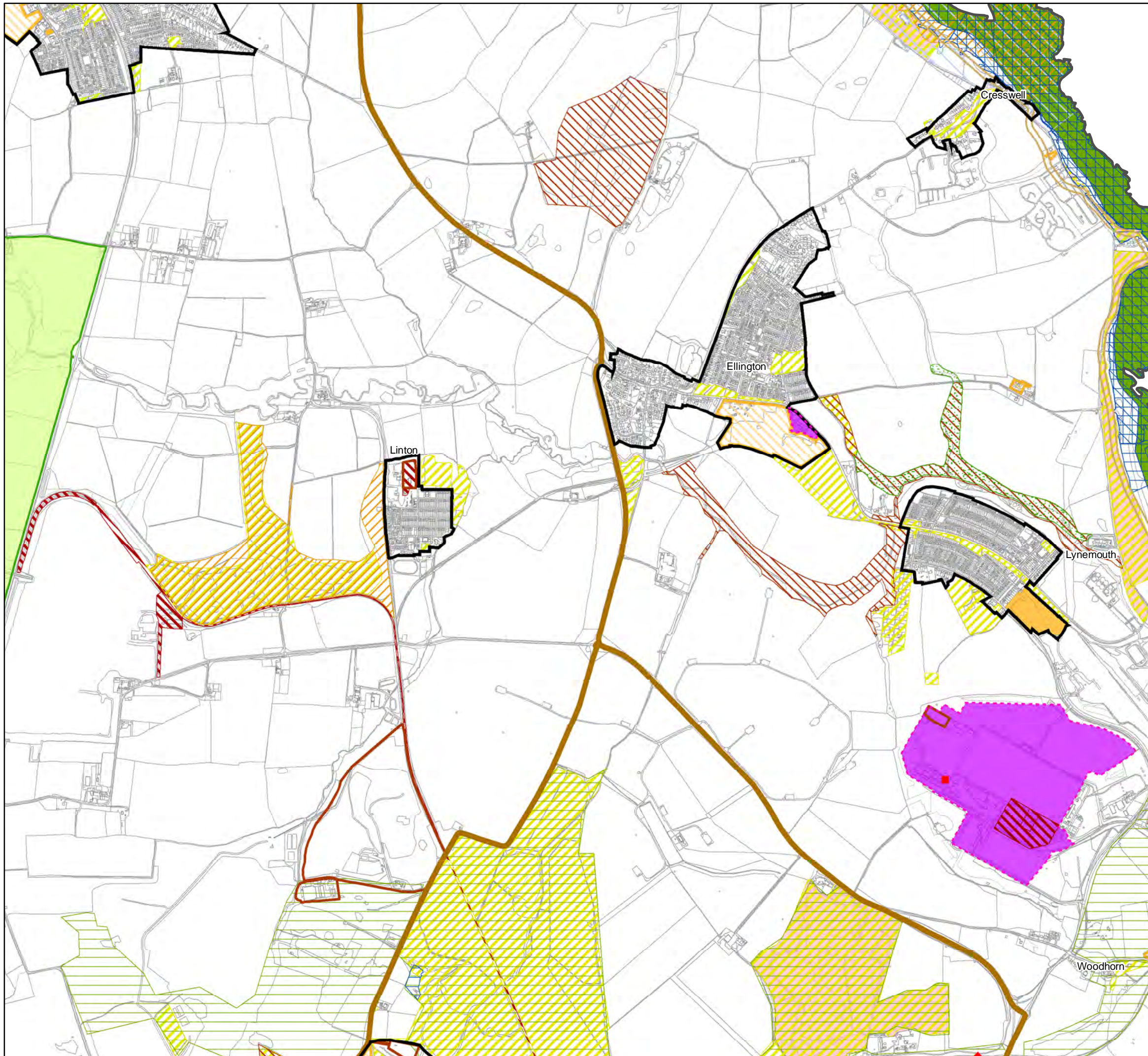
Scale @ A3:1:20,000



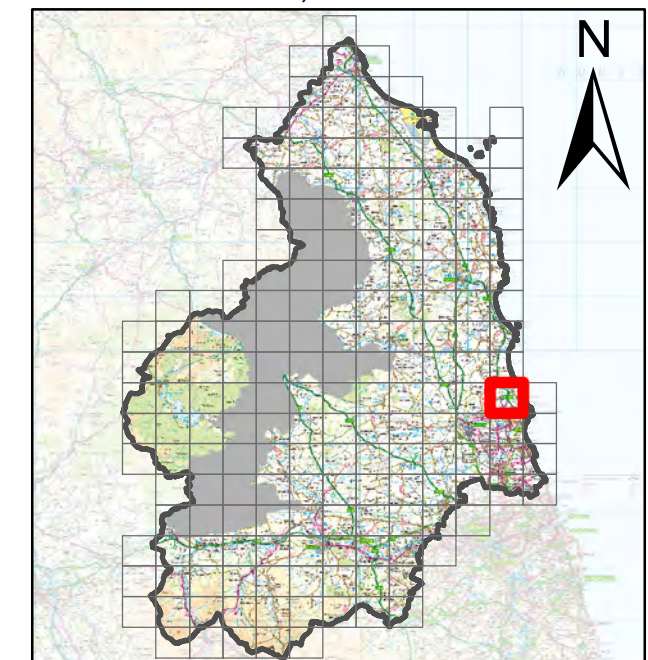
105 Northumberland Local Plan Publication Draft Plan (Regulation 19)

Legend

-  Settlement Boundaries
-  Green Belt
-  Green Belt extension boundaries established
-  General Employment Land Allocations
-  Areas for Flexible Employment Uses
-  Housing Development Site Allocations
-  Sites with Permission for Housing
-  National Primary Routes
-  Safeguarded Station Sites
-  Safeguarded Freight Rail Services
-  Ramsar Convention Wetlands
-  Special Protection Areas (SPAs)
-  Sites of Special Scientific Interest (SSSIs)
-  Marine Conservation Zones
-  Local Wildlife and Geological Sites
-  Local Nature Reserves
-  Non-Statutory Nature Reserves
-  South East Northumberland Wildlife Network
-  Ancient Woodland
-  North Northumberland Heritage Coast
-  Coastal Change Management Area
-  Safeguarded Minerals Infrastructure
-  Existing Waste Management Facilities
-  Protected Open Space



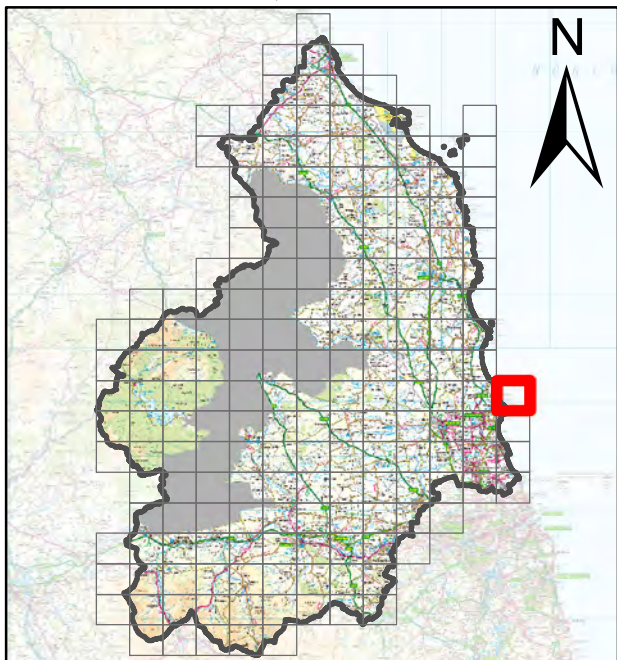
Scale @ A3:1:20,000







Legend

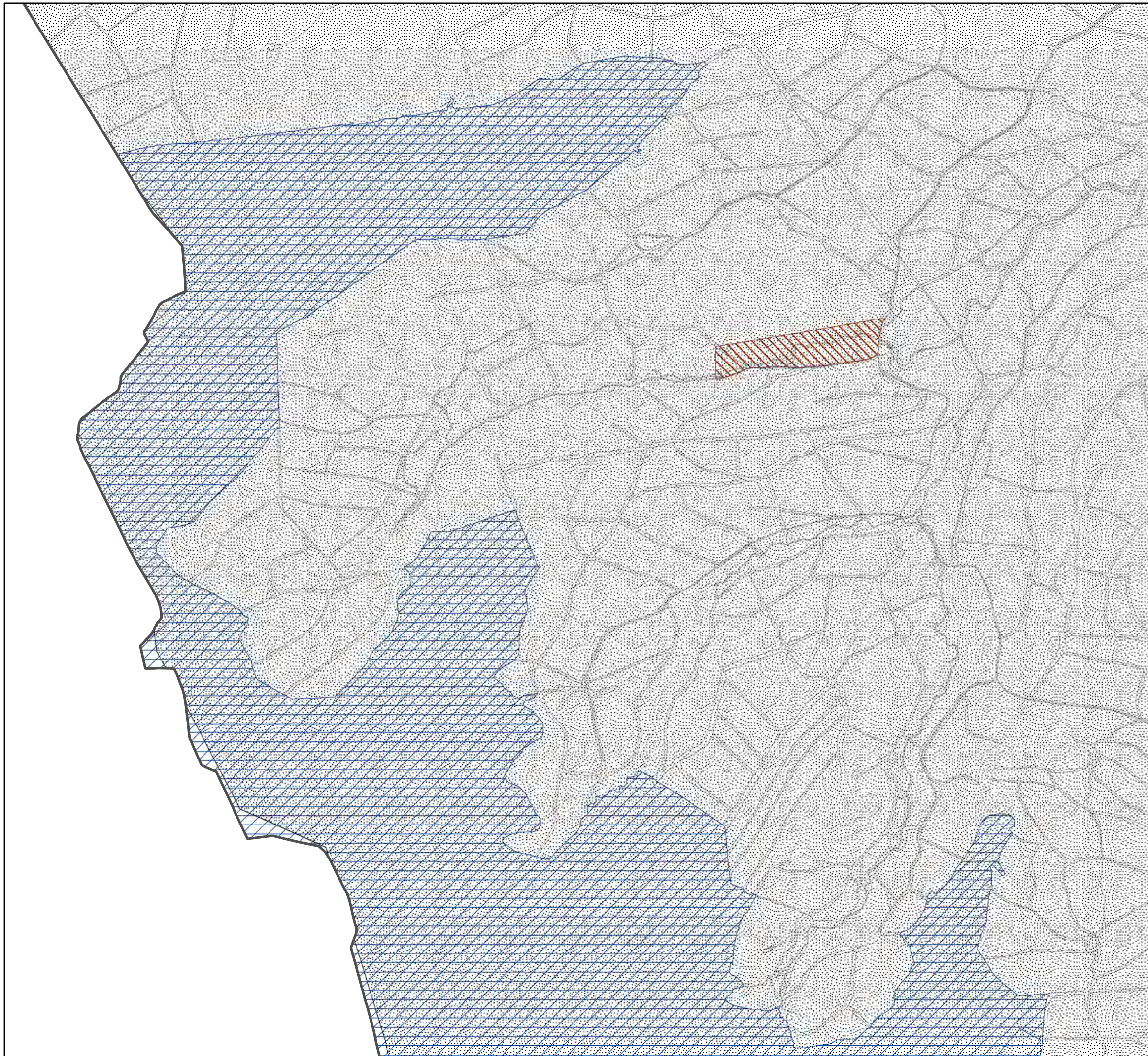
- General Employment Land Allocations
- Areas for Flexible Employment Uses
- Housing Development Site Allocations
- Sites with Permission for Housing
- Safeguarded Freight Rail Services
- Ramsar Convention Wetlands
- Special Protection Areas (SPAs)
- Sites of Special Scientific Interest (SSSIs)
- Marine Conservation Zones
- Local Wildlife and Geological Sites
- Local Nature Reserves
- South East Northumberland Wildlife Network
- Coastal Change Management Area
- Safeguarded Minerals Infrastructure
- Existing Waste Management Facilities
- Protected Open Space

Scale @ A3:1:20,000

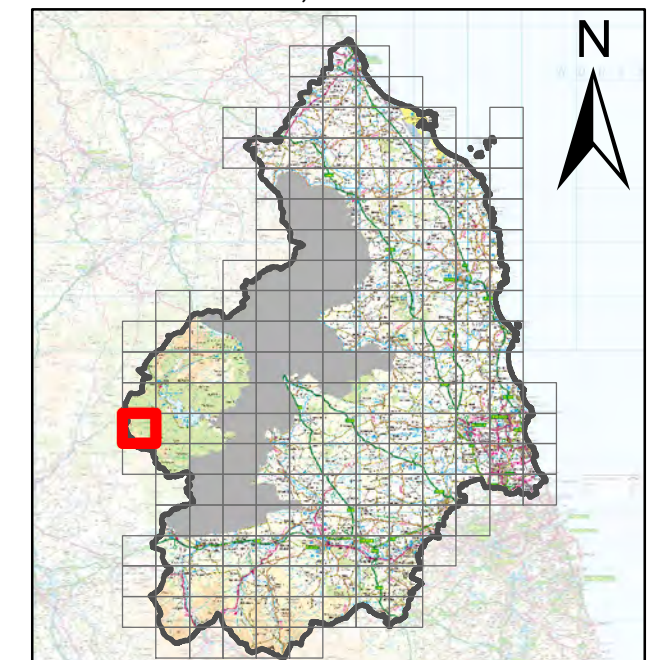


Legend

-  Special Areas of Conservation (SACs)
-  Sites of Special Scientific Interest (SSSIs)
-  Local Wildlife and Geological Sites
-  Northumberland International Dark Sky Park



Scale @ A3:1:20,000

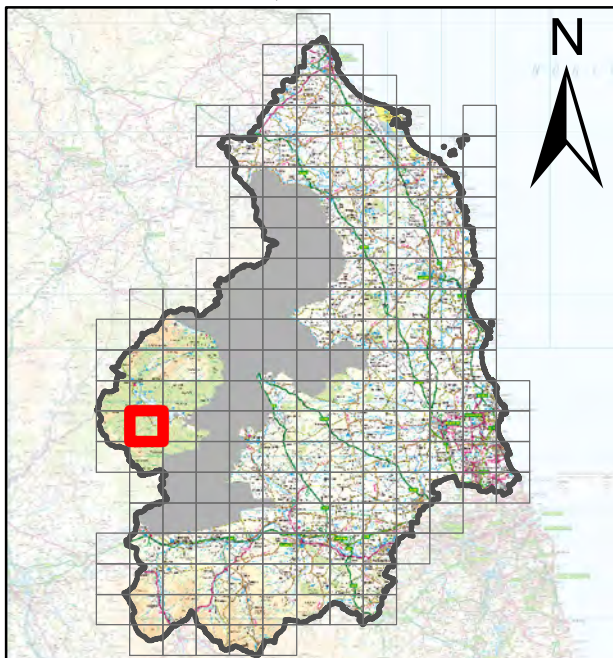


Legend

 Northumberland International Dark Sky Park



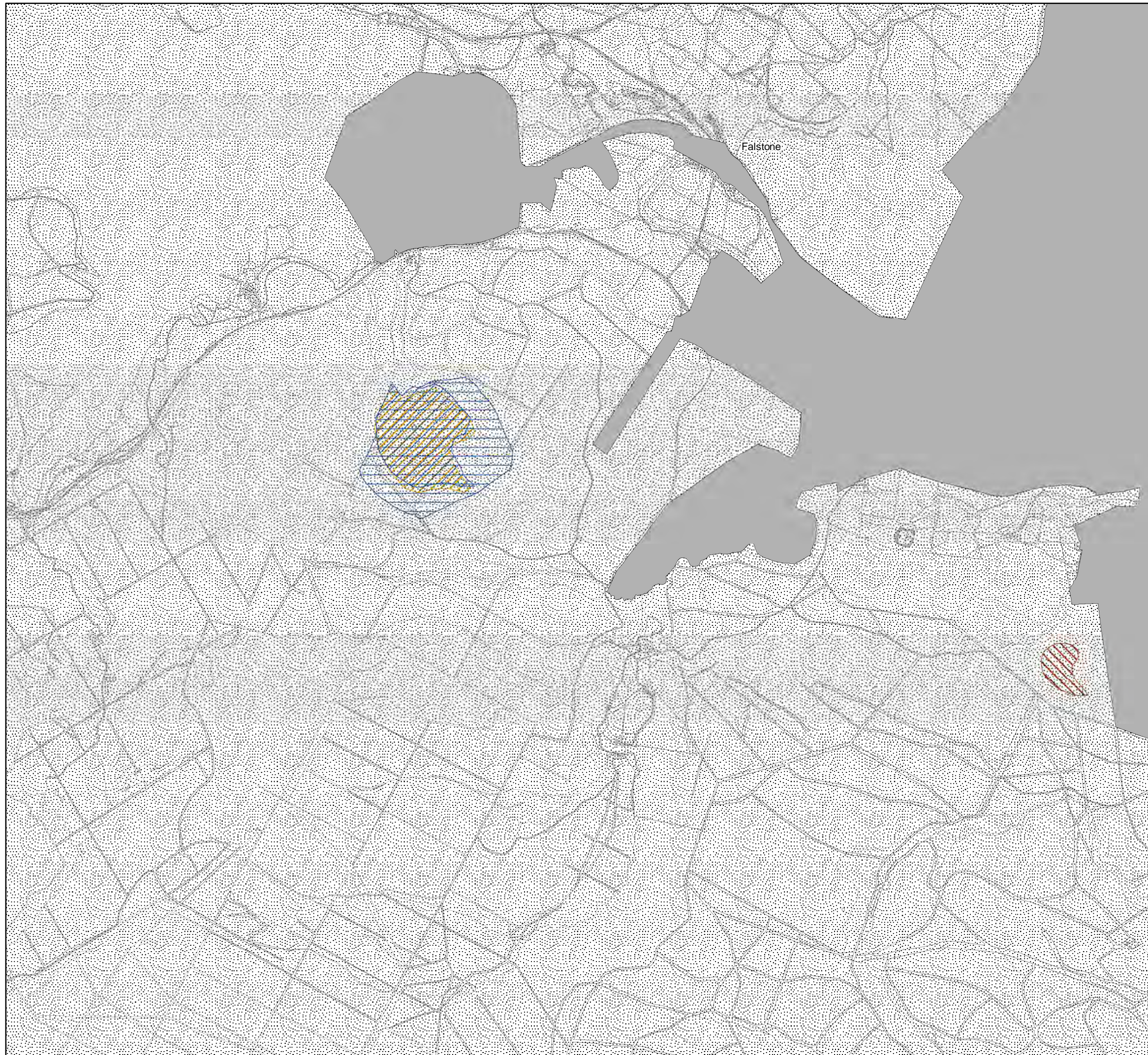
Scale@ A3:1:20,000



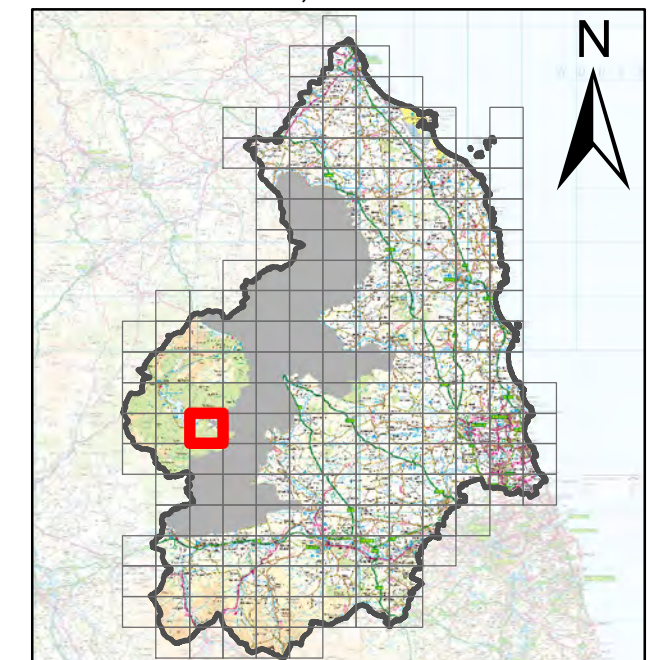
109 Northumberland Local Plan Publication Draft Plan (Regulation 19)

Legend

- Special Areas of Conservation (SACs)
- Sites of Special Scientific Interest (SSSIs)
- Northumberland National Park
- Local Wildlife and Geological Sites
- Non-Statutory Nature Reserves
- Northumberland International Dark Sky Park
- Protected Open Space






Scale @ A3:1:20,000

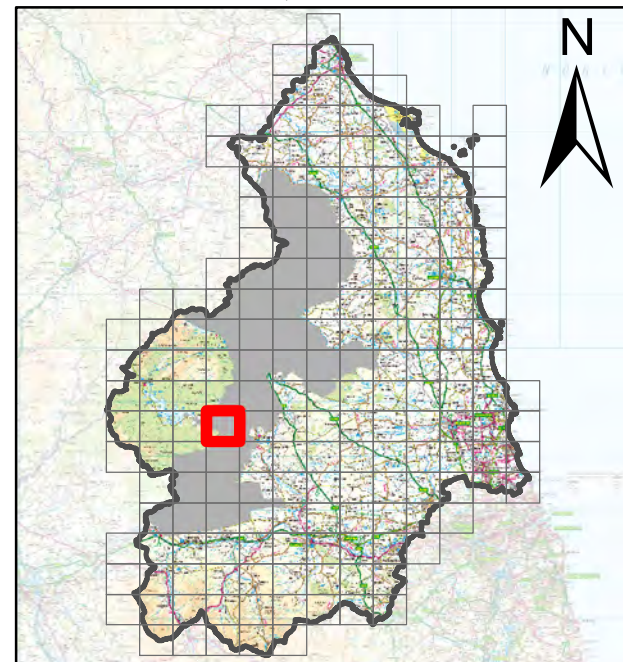


Ordnance Survey data © Crown copyright and
database right 2018. OS 100030994

Legend

-  Northumberland National Park
-  Local Wildlife and Geological Sites
-  Northumberland International Dark Sky Park

Scale @ A3:1:20,000

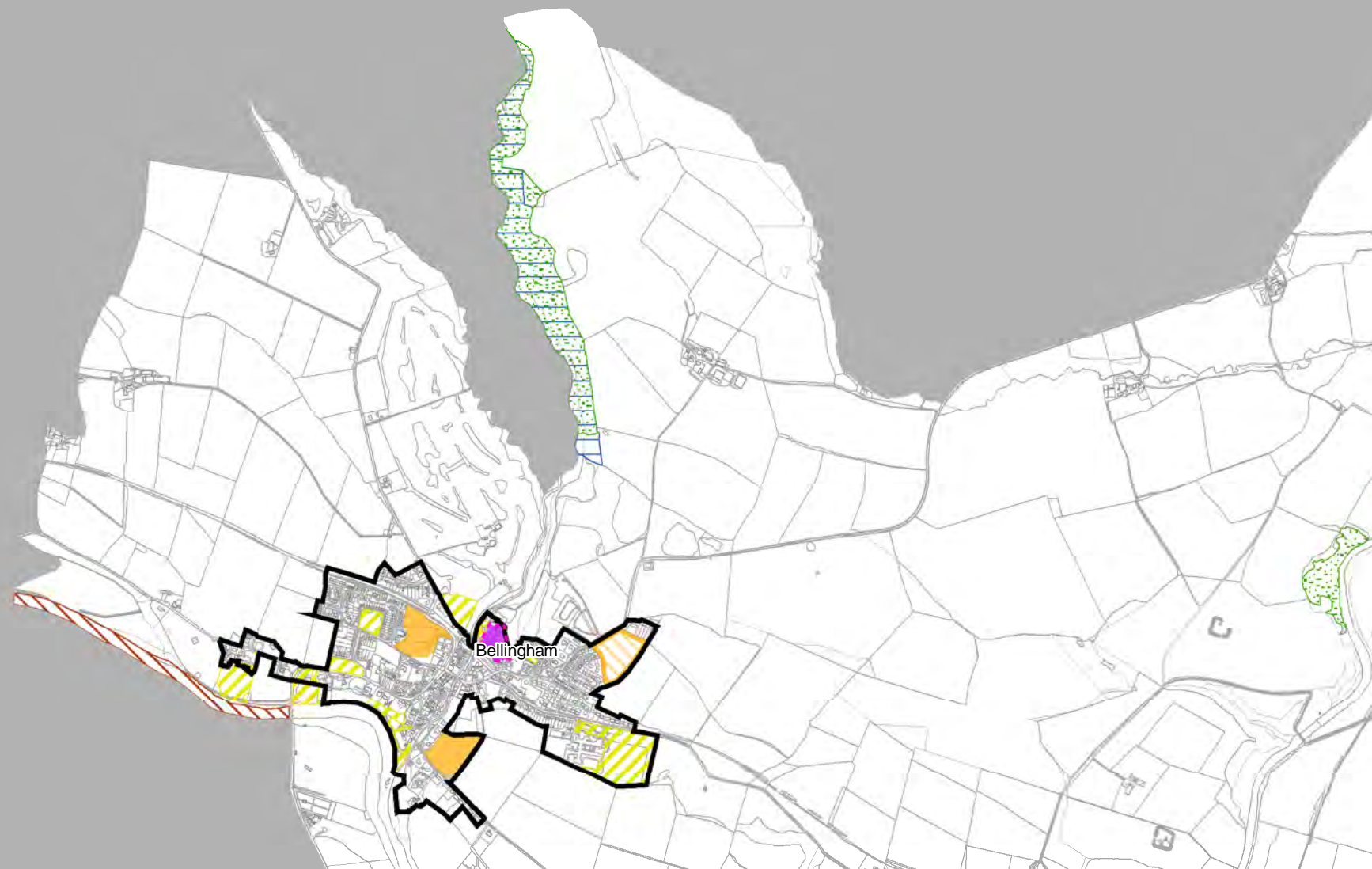


Ordnance Survey data © Crown copyright and database right 2018. OS 100030994

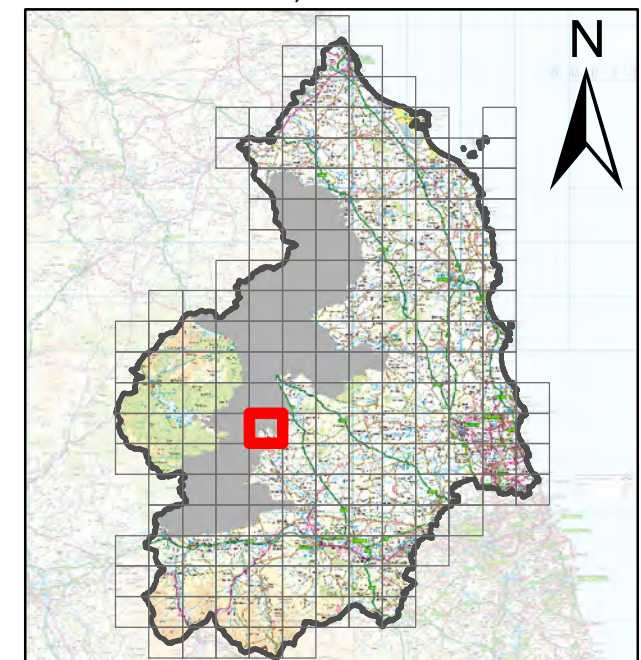


Legend

- Settlement Boundaries
- General Employment Land Allocations
- Areas for Flexible Employment Uses
- Housing Development Site Allocations
- Sites with Permission for Housing
- Sites of Special Scientific Interest (SSSIs)
- Northumberland National Park
- Local Wildlife and Geological Sites
- Ancient Woodland
- Protected Open Space

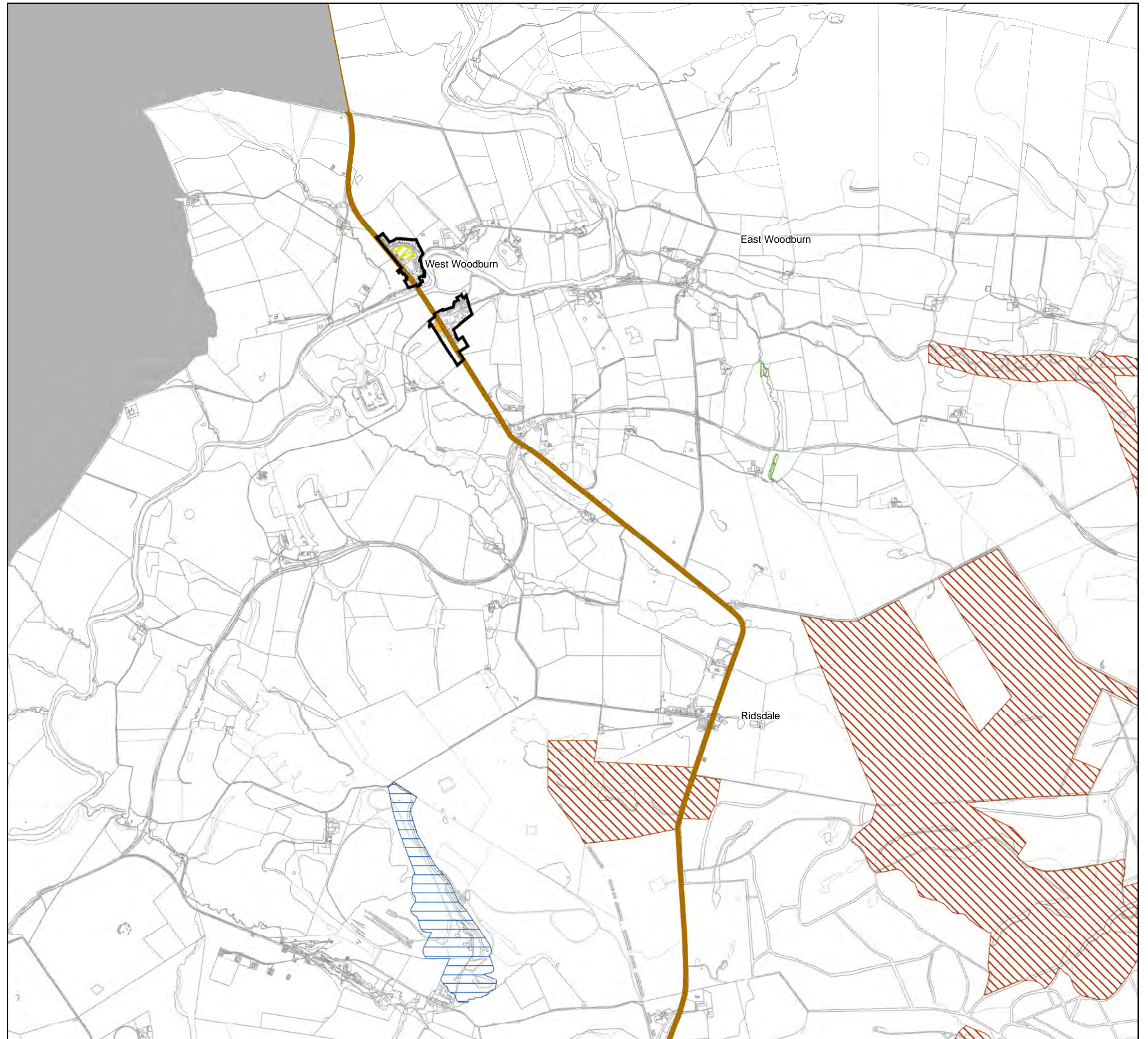


Scale @ A3:1:20,000

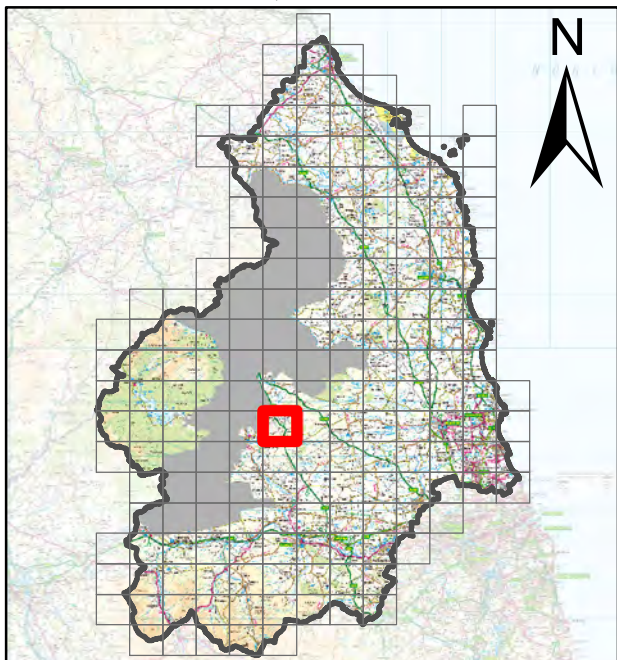


Legend

- Settlement Boundaries
- Housing Development Site Allocations
- National Primary Routes
- Sites of Special Scientific Interest (SSSIs)
- Northumberland National Park
- Local Wildlife and Geological Sites
- Ancient Woodland
- Protected Open Space



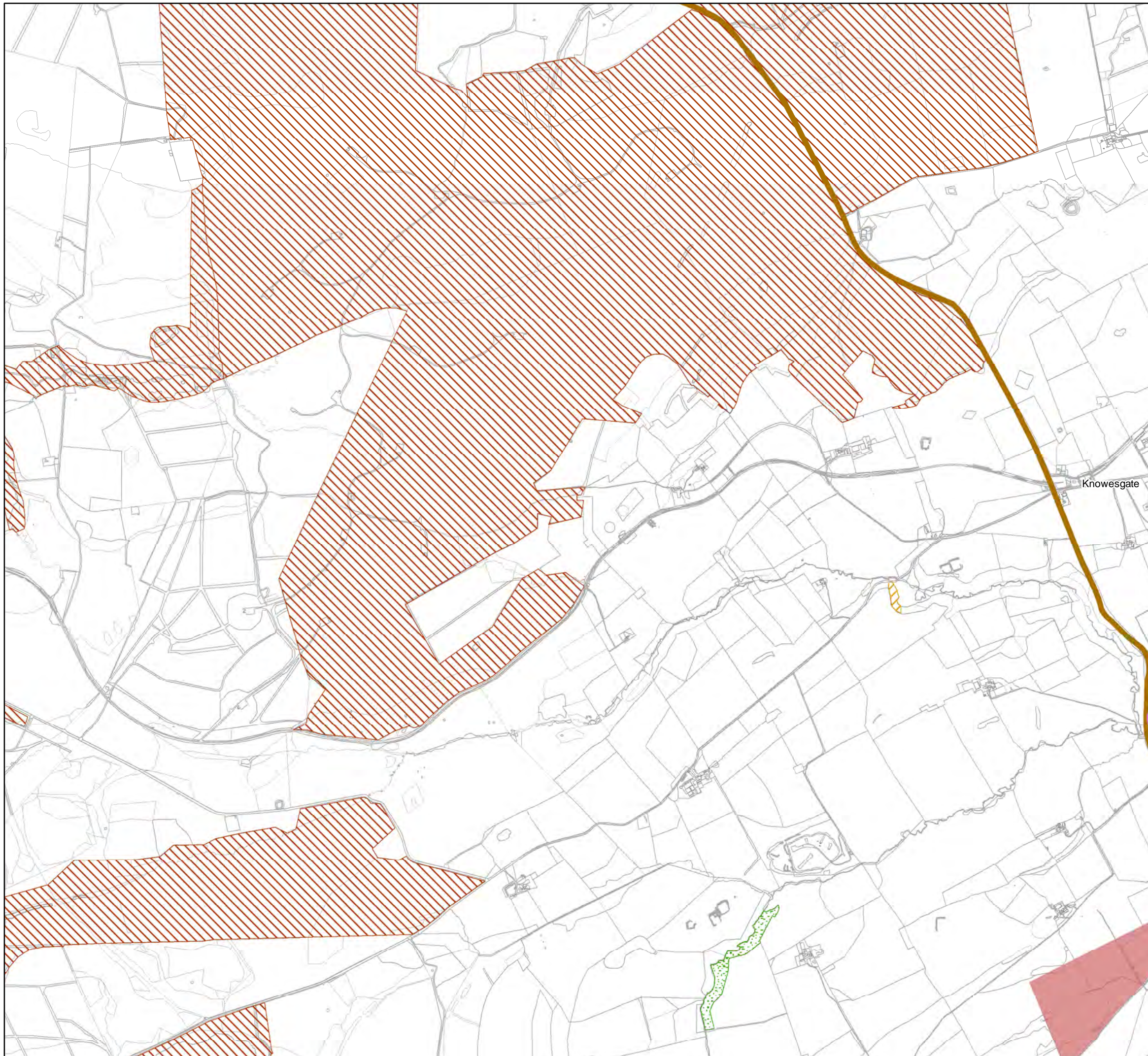
Scale @ A3:1:20,000



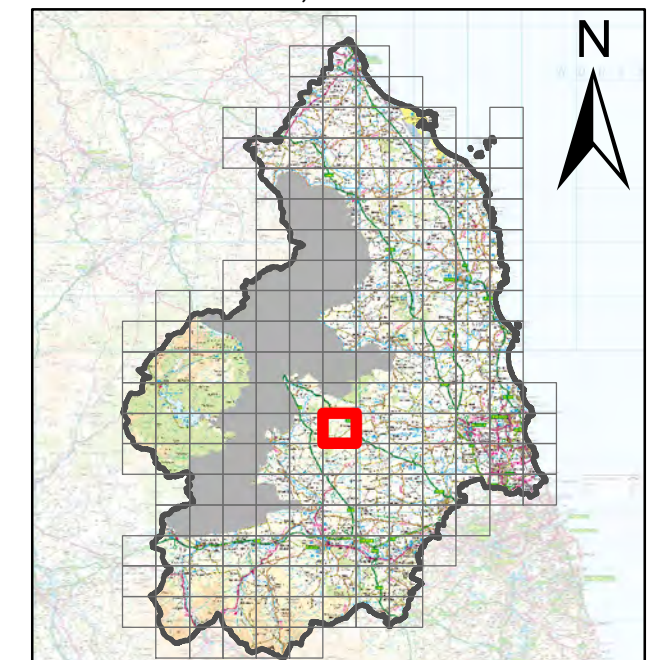
113 Northumberland Local Plan Publication Draft Plan (Regulation 19)

Legend

-  National Primary Routes
-  Local Wildlife and Geological Sites
-  Non-Statutory Nature Reserves
-  Ancient Woodland
-  Conservation Areas
-  Aggregate Mineral Site Allocations Crushed Rock



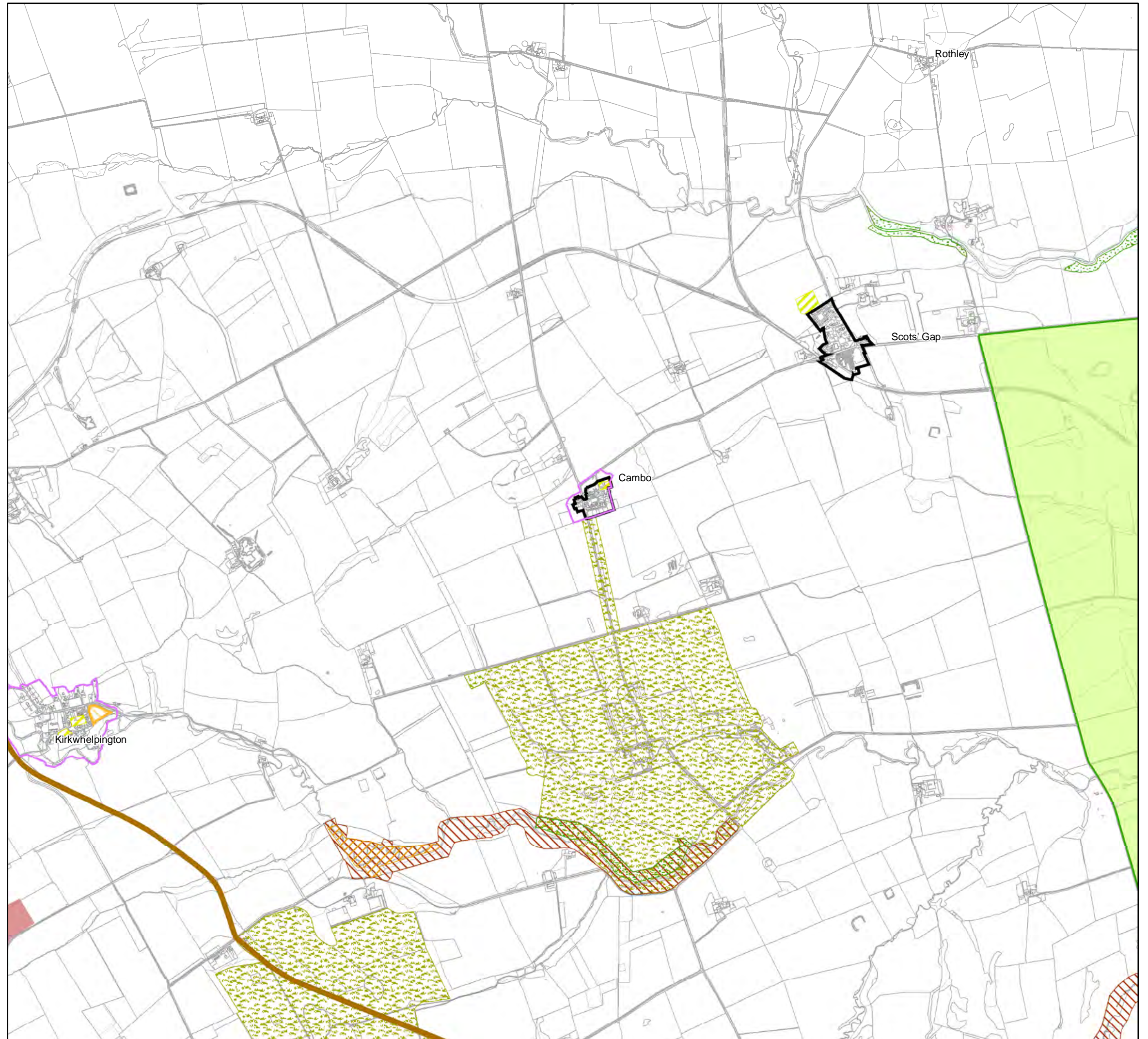
Scale @ A3:1:20,000



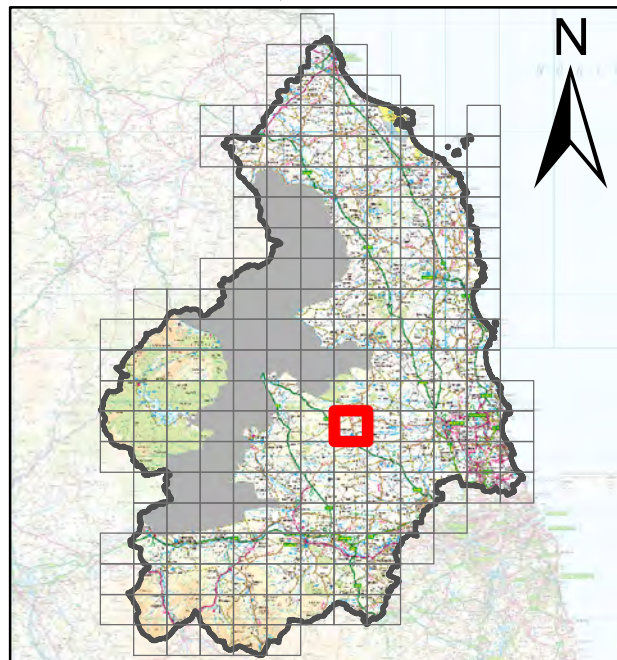
Ordnance Survey data © Crown copyright and
database right 2018. OS 100030994

Legend

- Settlement Boundaries
- Green Belt
- Green Belt extension boundaries established
- Sites with Permission for Housing
- National Primary Routes
- Local Wildlife and Geological Sites
- Non-Statutory Nature Reserves
- Ancient Woodland
- Registered Parks and Gardens
- Conservation Areas
- Aggregate Mineral Site Allocations Crushed Rock
- Protected Open Space

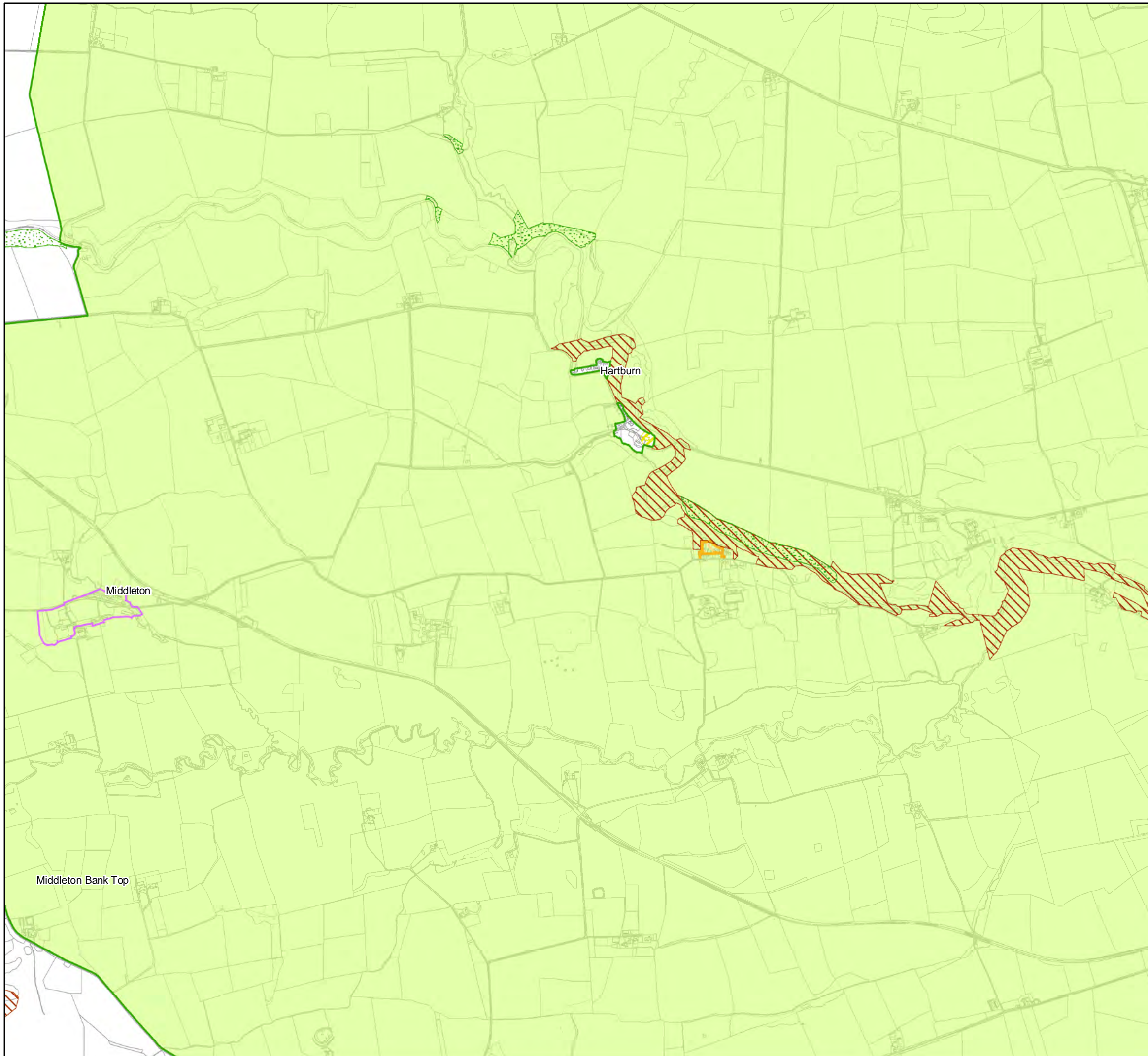


Scale@ A3:1:20,000

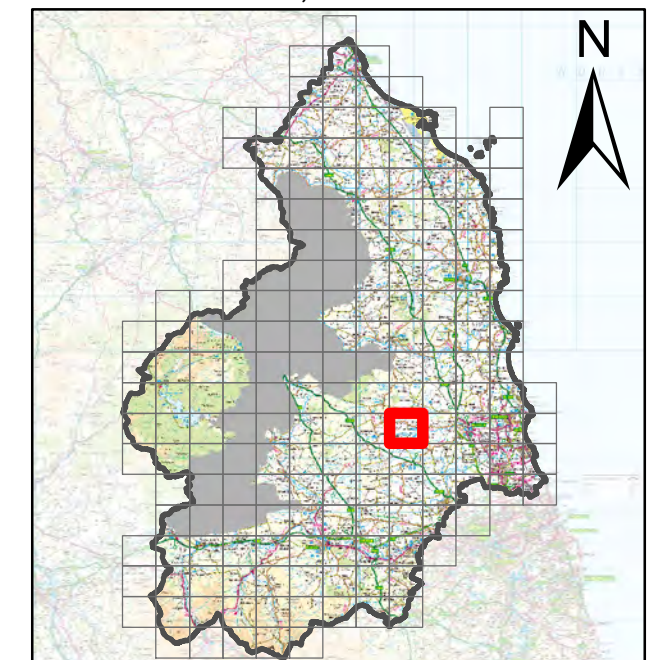


Legend

- Green Belt
- Green Belt extension boundaries established
- Sites with Permission for Housing
- Local Wildlife and Geological Sites
- Ancient Woodland
- Conservation Areas
- Protected Open Space

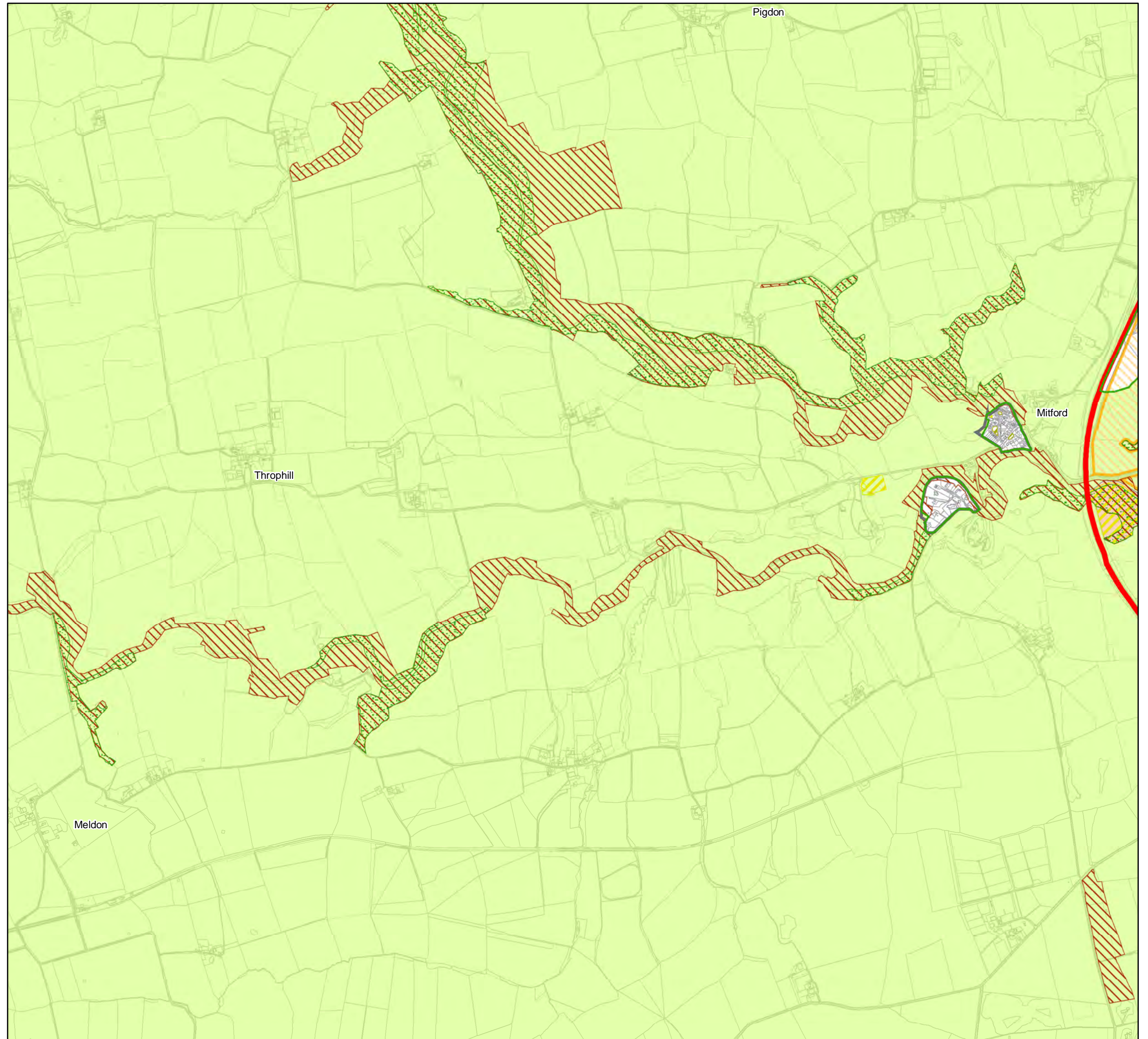


Scale @ A3:1:20,000

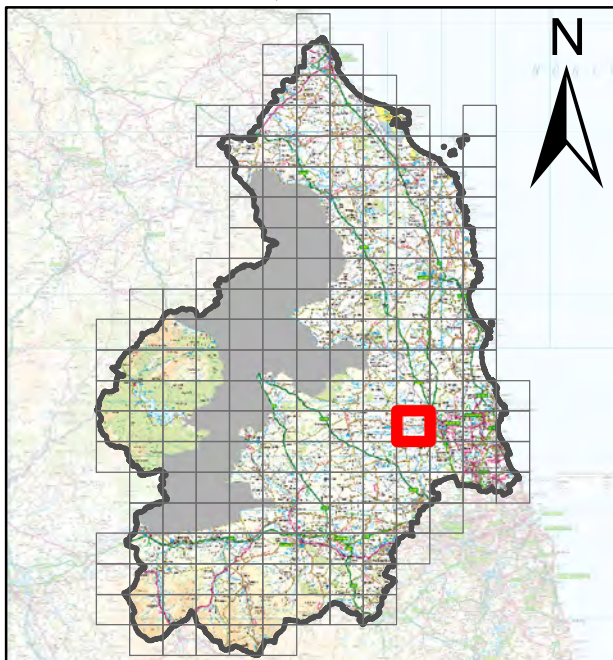


Legend

- Neighbourhood Plan Settlement Boundaries
- Green Belt
- Green Belt extension boundaries established
- Sites with Permission for Housing
- Strategic Road Network
- Local Wildlife and Geological Sites
- Local Nature Reserves
- Ancient Woodland
- Protected Open Space
- Neighbourhood Plan Open Space



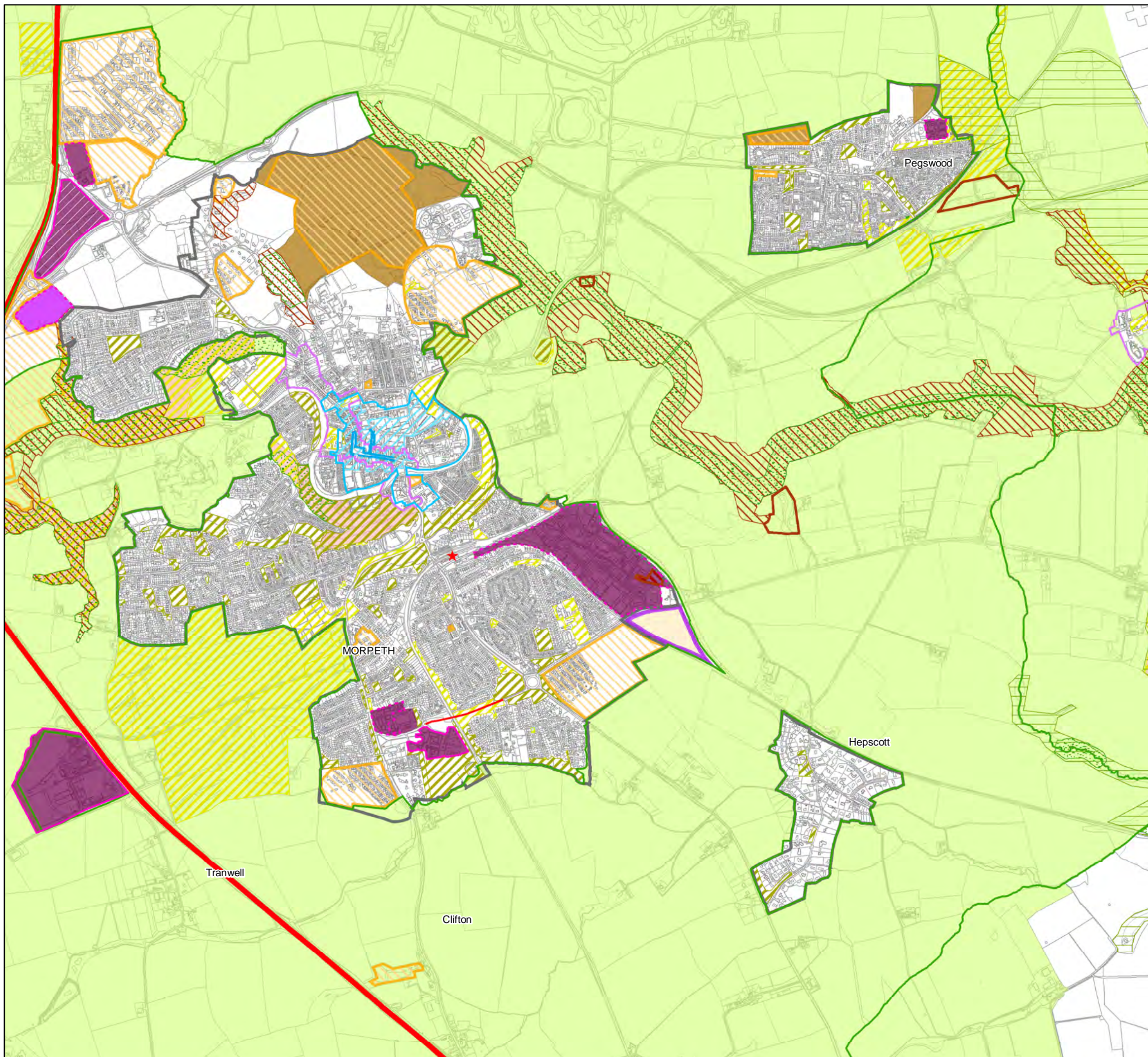
Scale @ A3:1:20,000



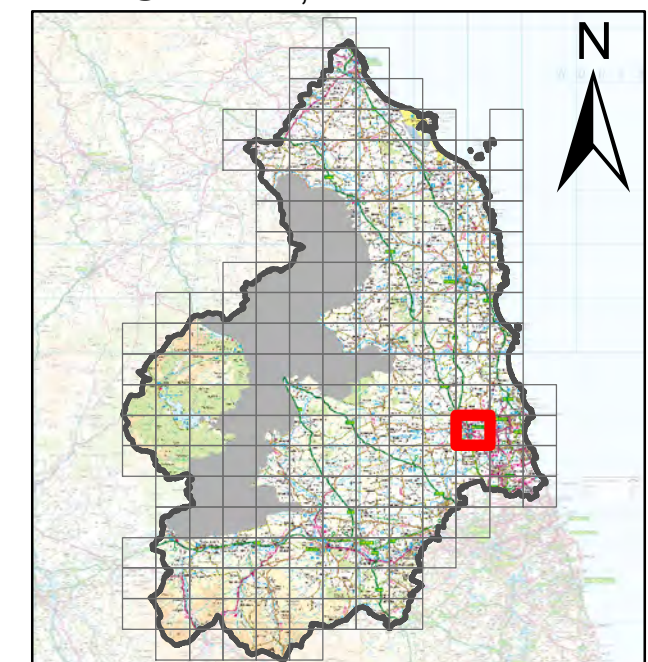
117 Northumberland Local Plan Publication Draft Plan (Regulation 19)

Legend

-  Neighbourhood Plan Settlement Boundaries
-  Green Belt
-  Green Belt extension boundaries established
-  Safeguarded Employment Land
-  Round 2 Enterprise Zones
-  General Employment Land Allocations
-  Neighbourhood Plan Employment Sites
-  Key General Employment Areas
-  Areas for Flexible Employment Uses
-  Neighbourhood Plan Town/Village Centres
-  Neighbourhood Plan Shopping Areas
-  Neighbourhood Plan Shopping Frontages
-  Neighbourhood Plan Housing Site Allocations
-  Sites with Permission for Housing
-  Strategic Road Network
-  Local Road Network Improvements
-  Improvements to Station Parking
-  Local Wildlife and Geological Sites
-  Local Nature Reserves
-  South East Northumberland Wildlife Network
-  Ancient Woodland
-  Conservation Areas
-  Safeguarded Minerals Infrastructure
-  Existing Waste Management Facilities
-  Protected Open Space
-  Neighbourhood Plan Open Space



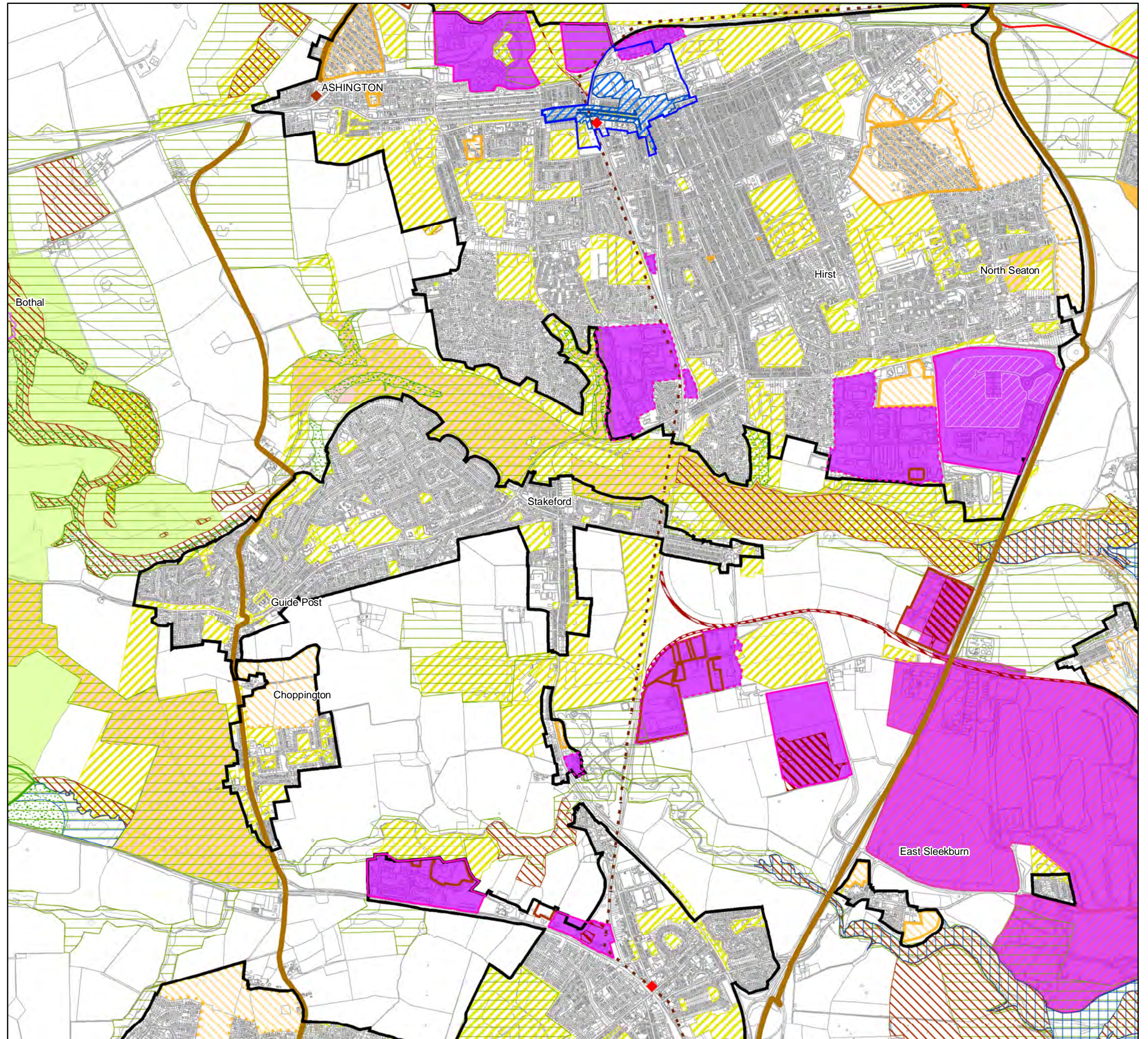
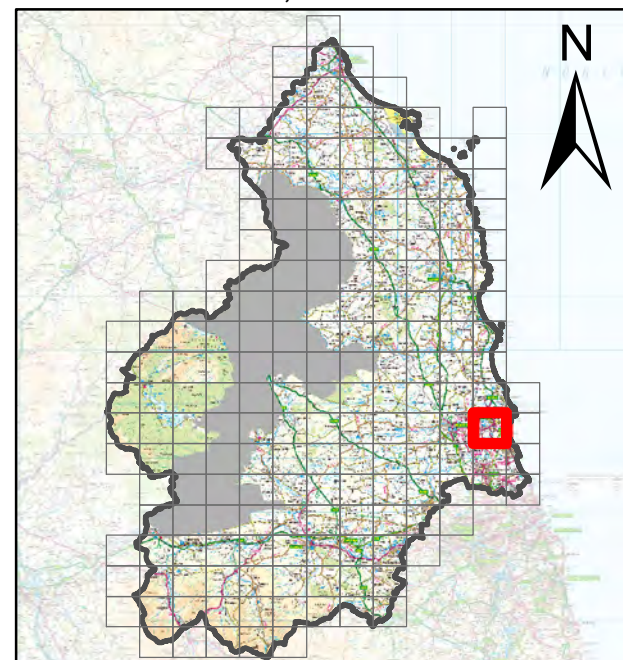
Scale @ A3:1:20,000



Legend

-  Settlement Boundaries
-  Green Belt
-  Green Belt extension boundaries established
-  Blyth Estuary Strategic Employment Area
-  Round 2 Enterprise Zones
-  General Employment Land Allocations
-  Key General Employment Areas
-  Areas for Flexible Employment Uses
-  Town Centres
-  Primary Shopping Areas
-  Key Shopping Frontages
-  Housing Development Site Allocations
-  Sites with Permission for Housing
-  Sites Minded to Approve Permission for Housing
-  National Primary Routes
-  Local Road Network Improvements
-  The Northumberland Line
-  Safeguarded Station Sites
-  Special Protection Areas (SPAs)
-  Sites of Special Scientific Interest (SSSIs)
-  Local Wildlife and Geological Sites
-  Local Nature Reserves
-  Non-Statutory Nature Reserves
-  South East Northumberland Wildlife Network
-  Ancient Woodland
-  Conservation Areas
-  Coastal Change Management Area
-  Safeguarded Minerals Infrastructure
-  Ellington Road Landfill Site
-  Existing Waste Management Facilities
-  Protected Open Space

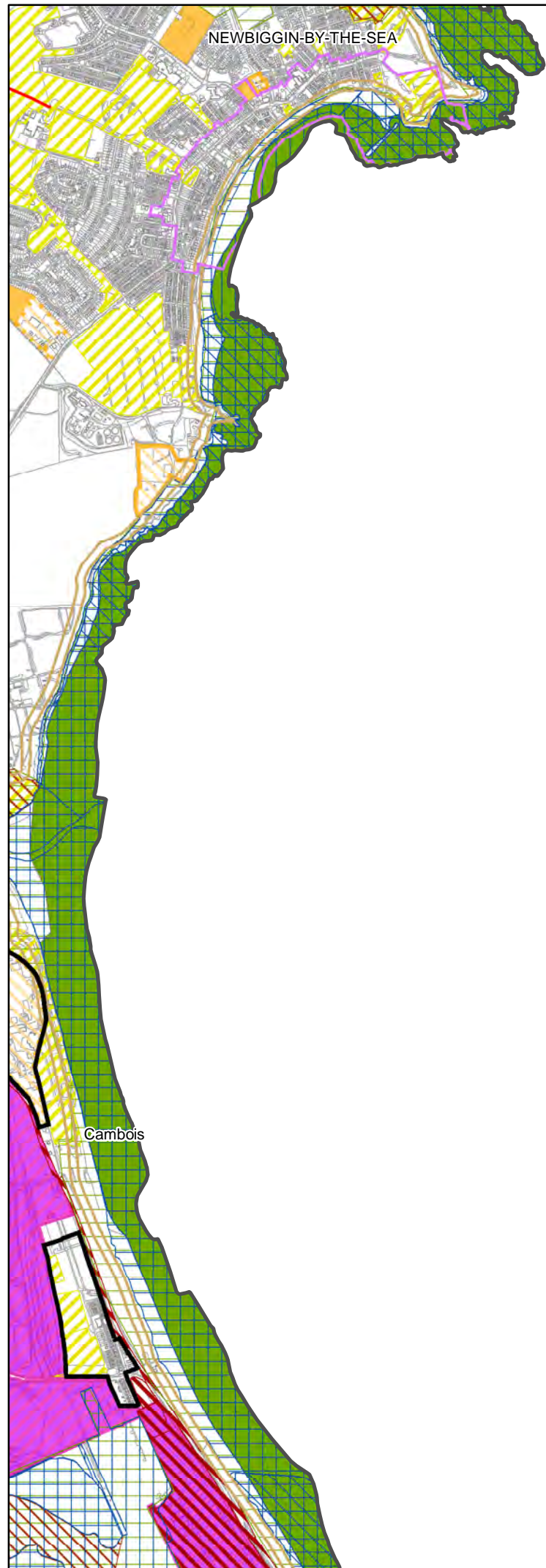
Scale @ A3:1:20,000



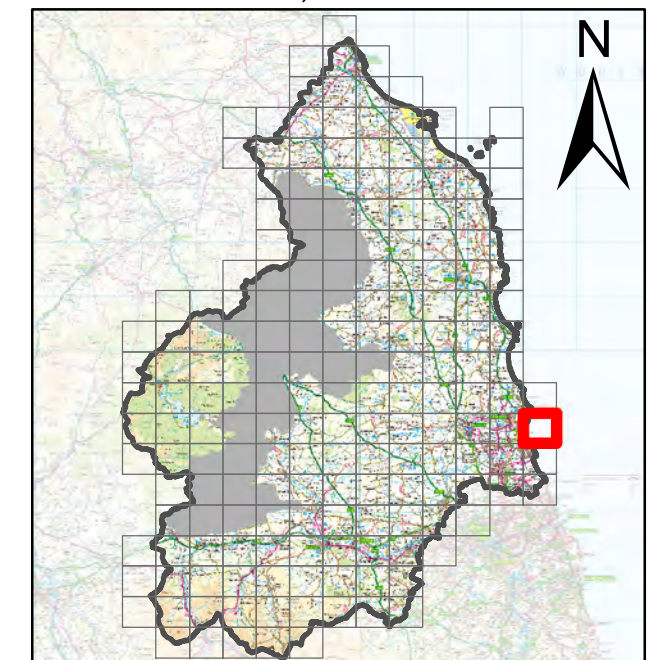
119 Northumberland Local Plan Publication Draft Plan (Regulation 19)

Legend

-  Settlement Boundaries
-  Blyth Estuary Strategic Employment Area
-  Housing Development Site Allocations
-  Sites with Permission for Housing
-  Sites Minded to Approve Permission for Housing
-  Local Road Network Improvements
-  Ramsar Convention Wetlands
-  Special Protection Areas (SPAs)
-  Sites of Special Scientific Interest (SSSIs)
-  Marine Conservation Zones
-  Local Wildlife and Geological Sites
-  South East Northumberland Wildlife Network
-  Conservation Areas
-  Coastal Change Management Area
-  Safeguarded Minerals Infrastructure
-  Protected Open Space






Scale @ A3:1:20,000



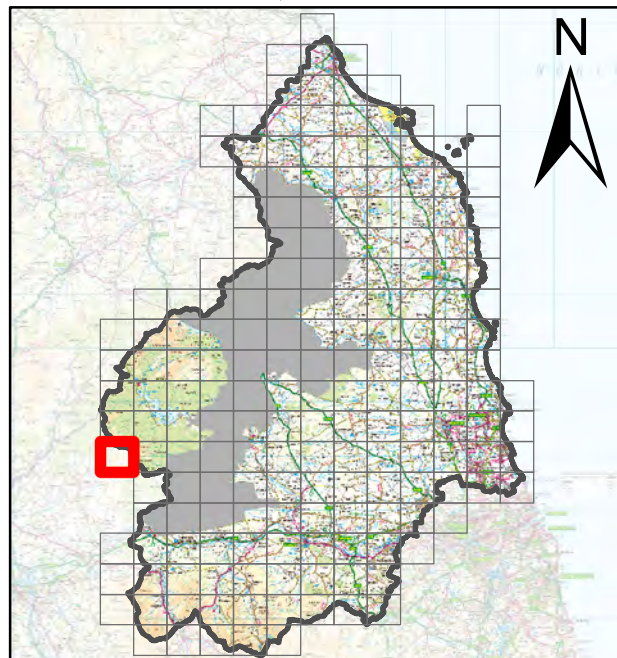
Ordnance Survey data © Crown copyright and database right 2018. OS 100030994

Legend

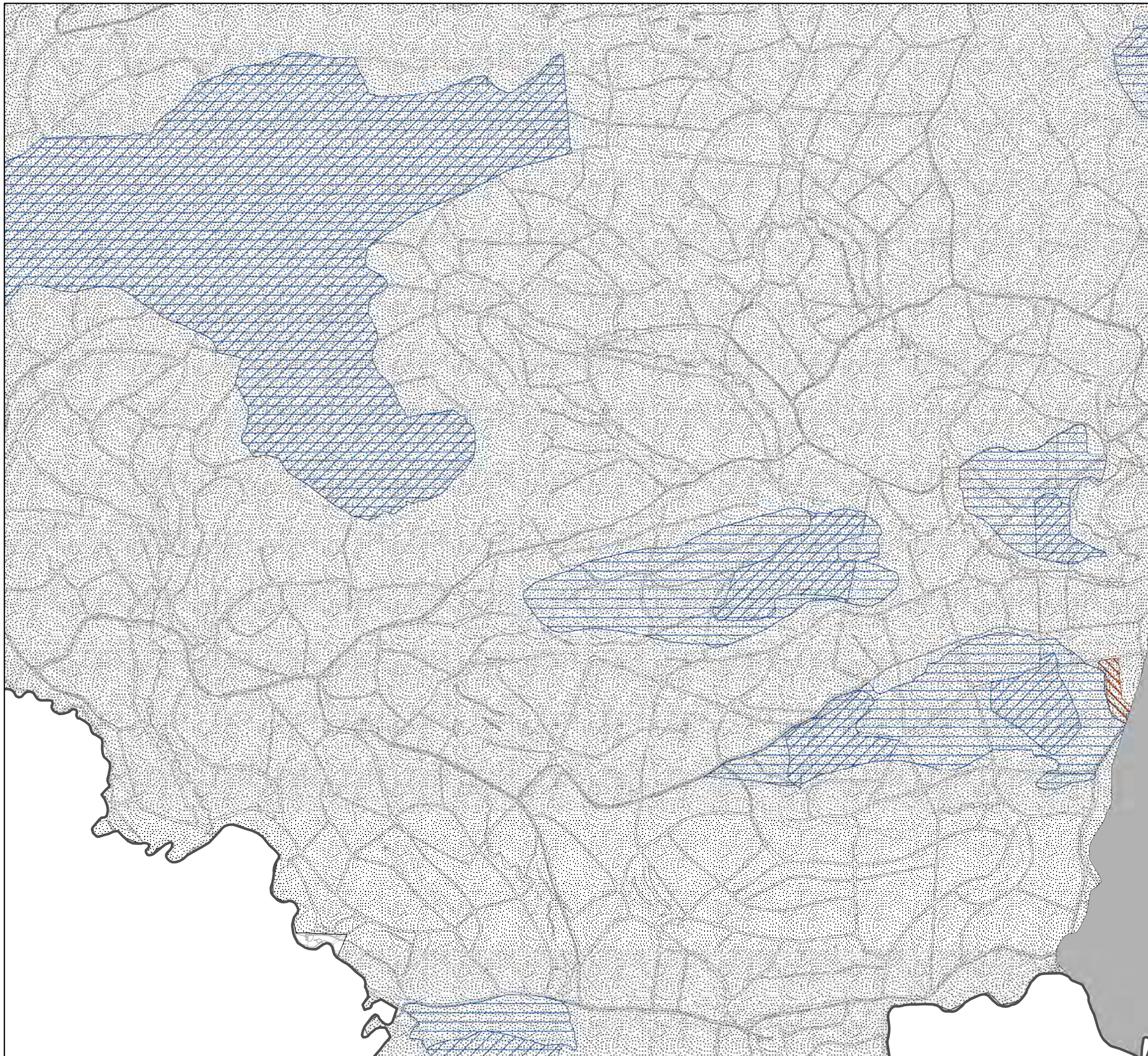
-  Special Areas of Conservation (SACs)
-  Sites of Special Scientific Interest (SSSIs)
-  Northumberland International Dark Sky Park



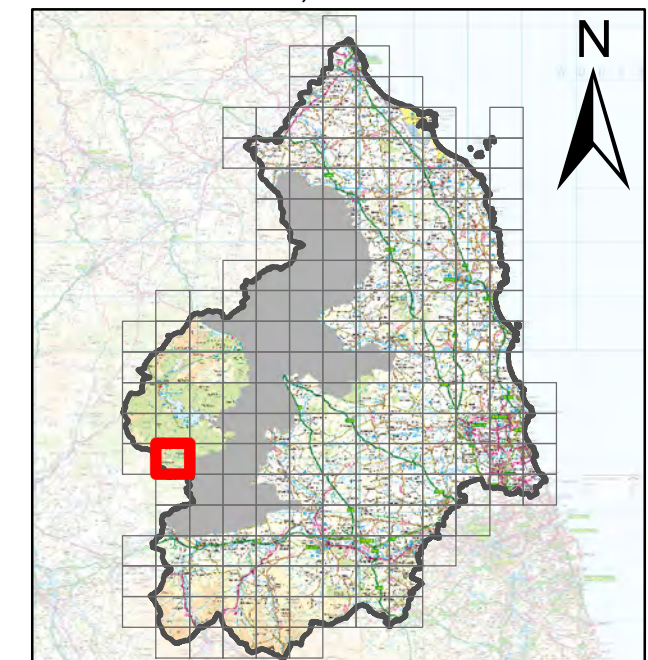
Scale @ A3:1:20,000







- Legend**
- Special Areas of Conservation (SACs)
 - Sites of Special Scientific Interest (SSSIs)
 - Northumberland National Park
 - Local Wildlife and Geological Sites
 - Northumberland International Dark Sky Park

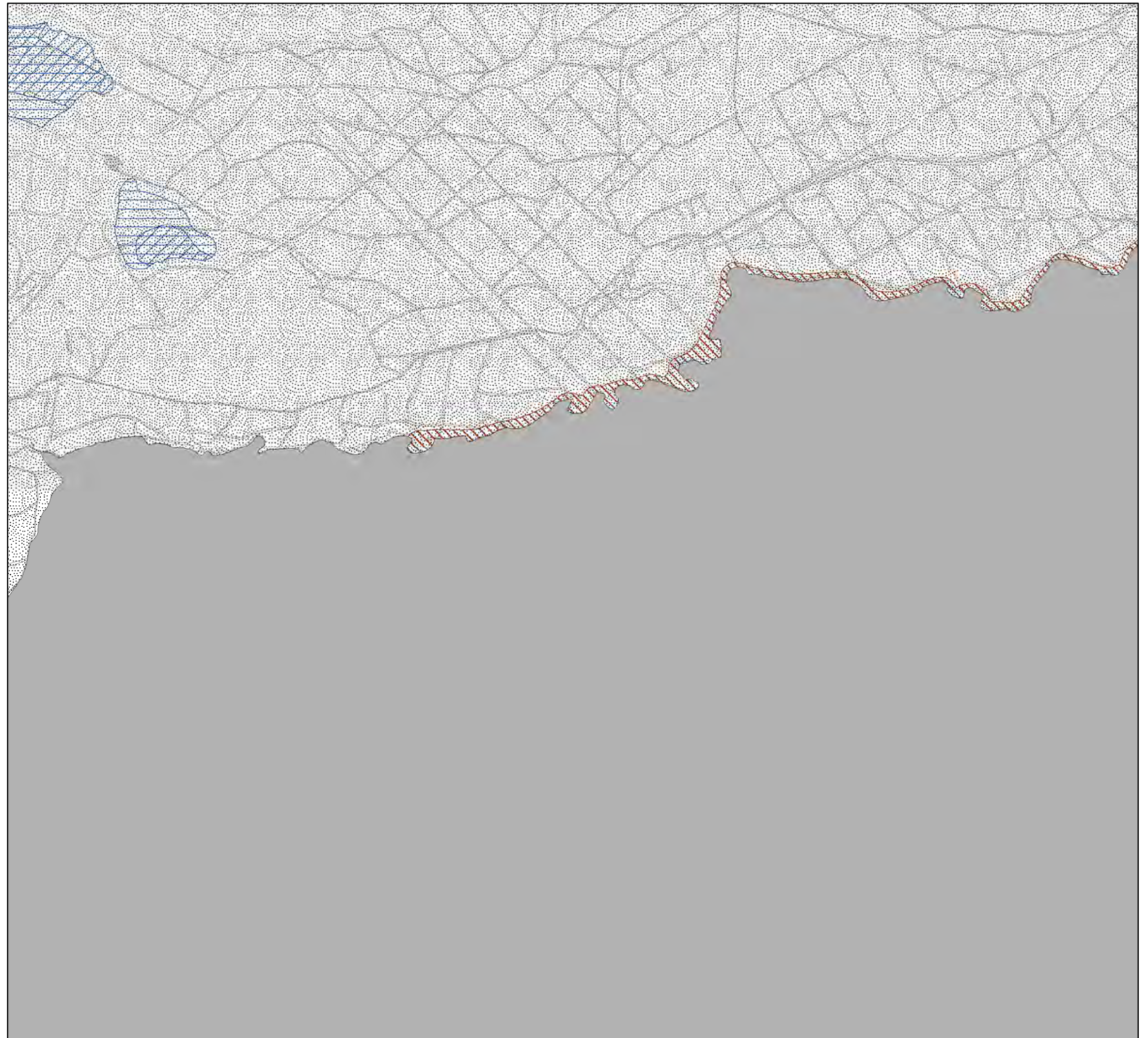


Scale @ A3:1:20,000

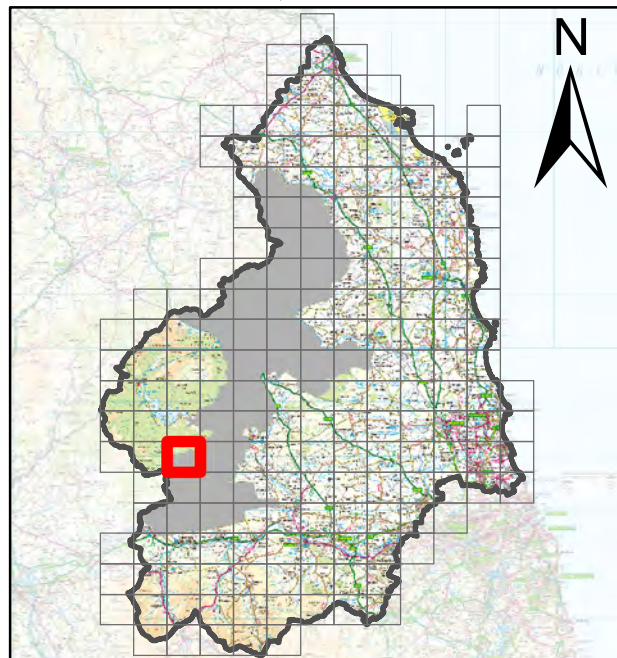


Legend

-  Special Areas of Conservation (SACs)
-  Sites of Special Scientific Interest (SSSIs)
-  Northumberland National Park
-  Local Wildlife and Geological Sites
-  Northumberland International Dark Sky Park



Scale @ A3:1:20,000

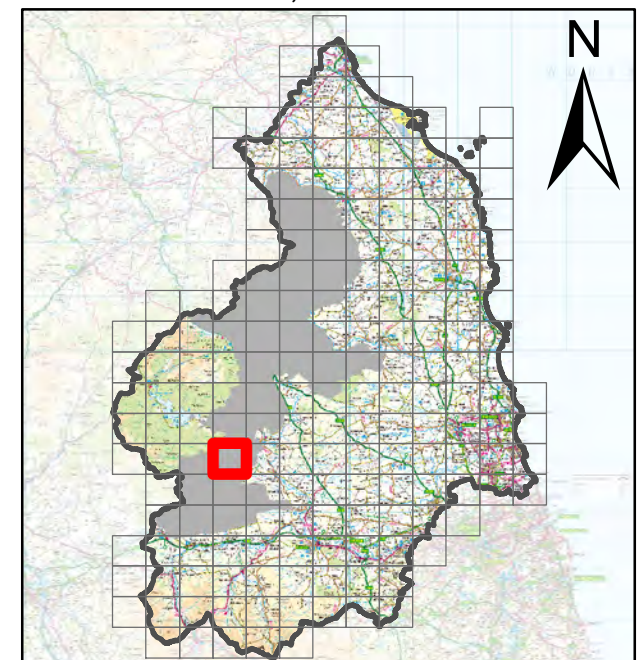


Legend

- Northumberland National Park
- Local Wildlife and Geological Sites
- Northumberland International Dark Sky Park

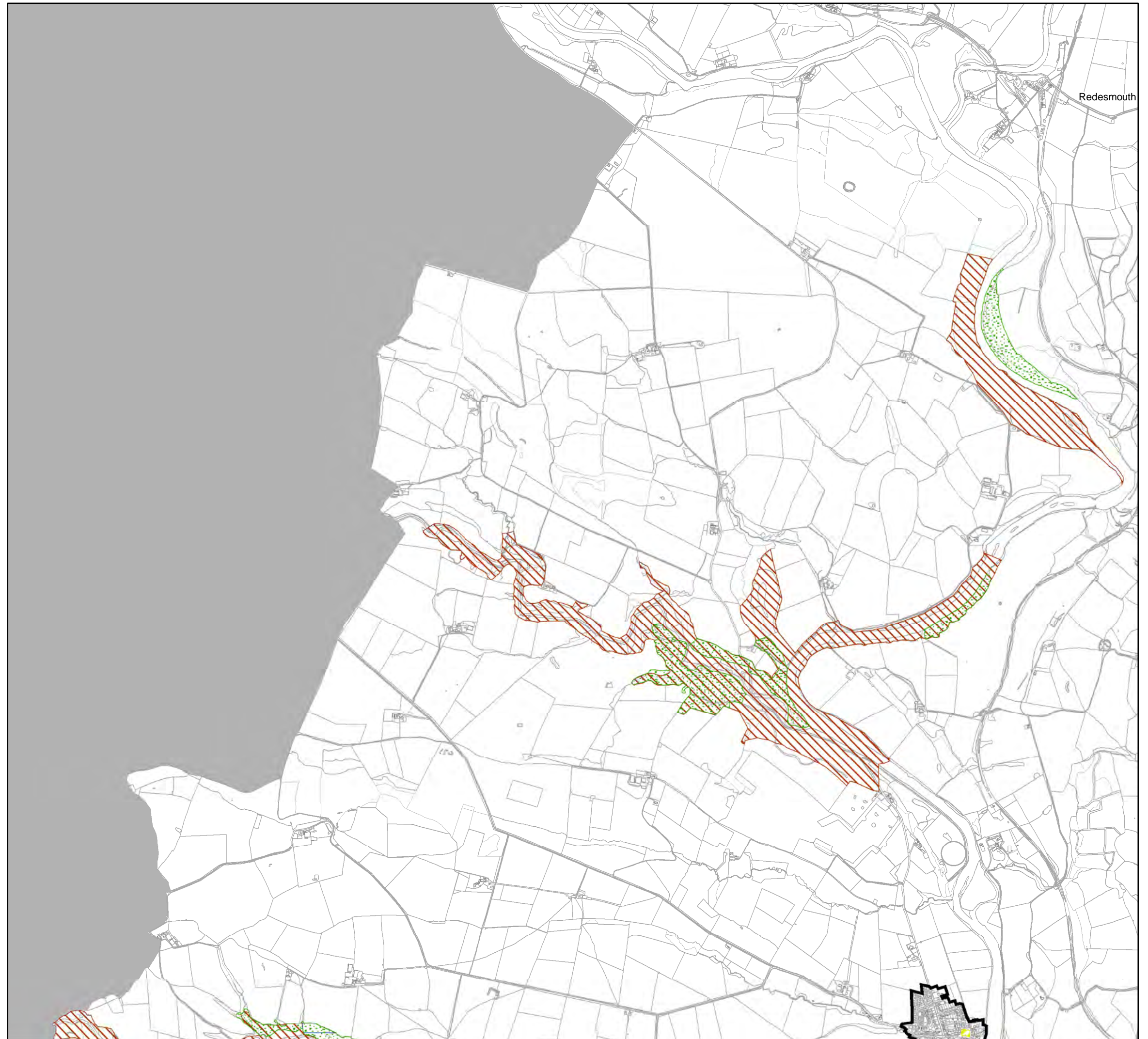


Scale@ A3:1:20,000

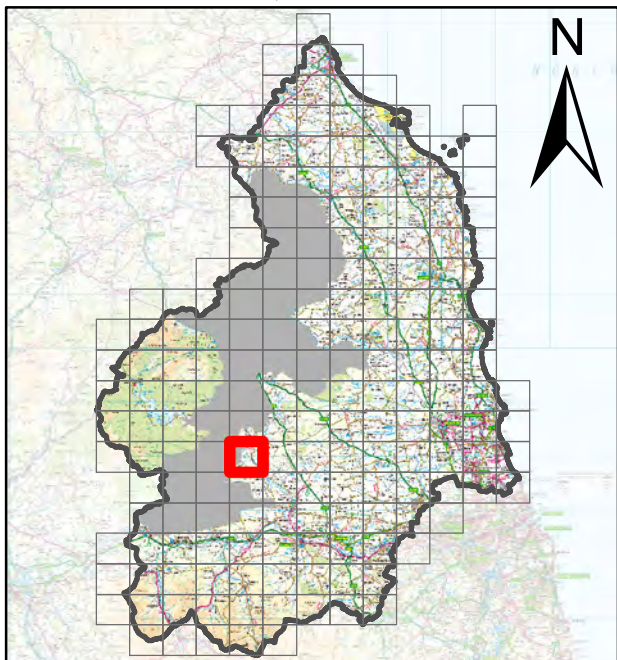


Legend




- Settlement Boundaries
- Sites of Special Scientific Interest (SSSIs)
- Northumberland National Park
- Local Wildlife and Geological Sites
- Ancient Woodland
- Protected Open Space

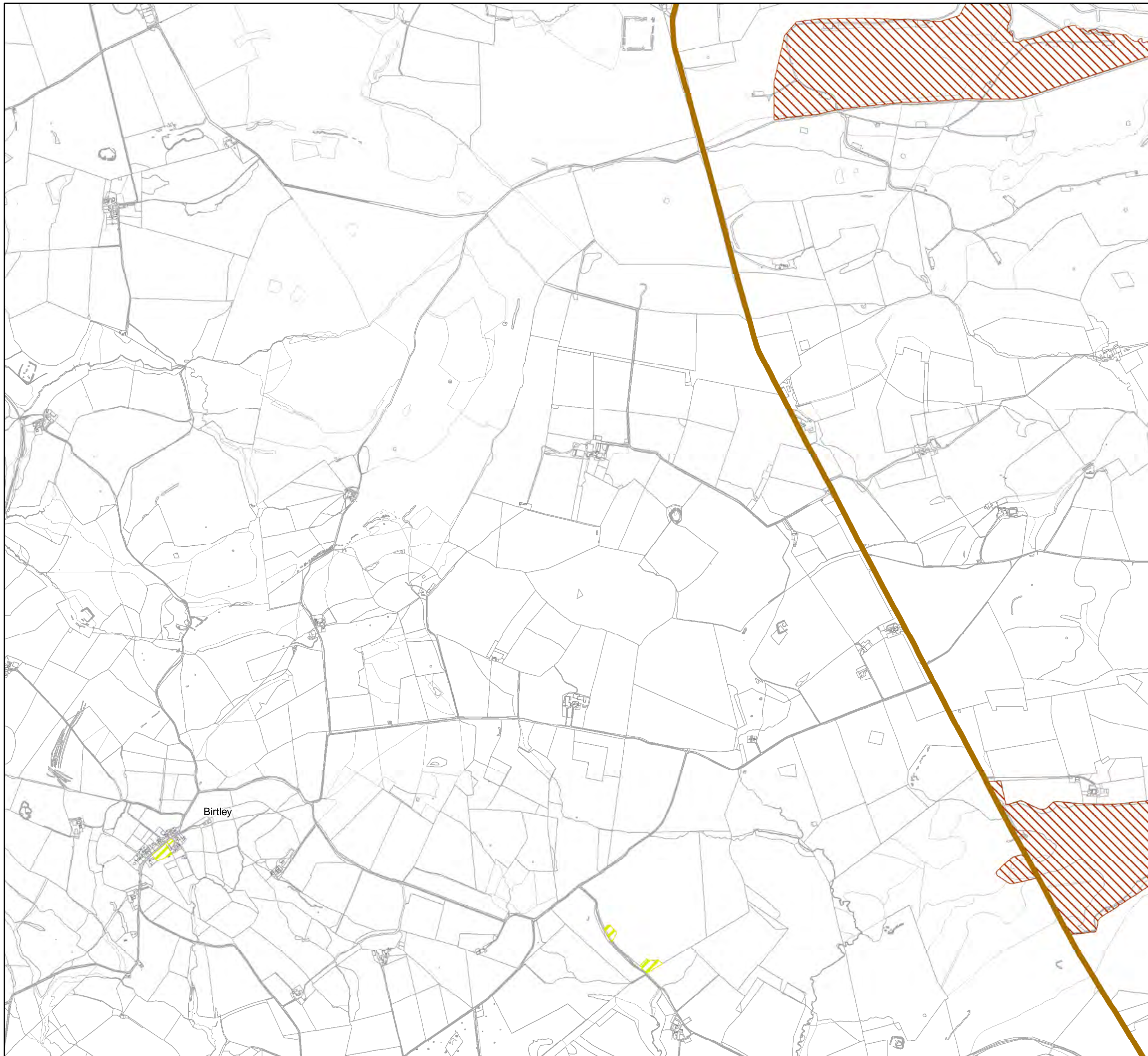


Scale @ A3:1:20,000



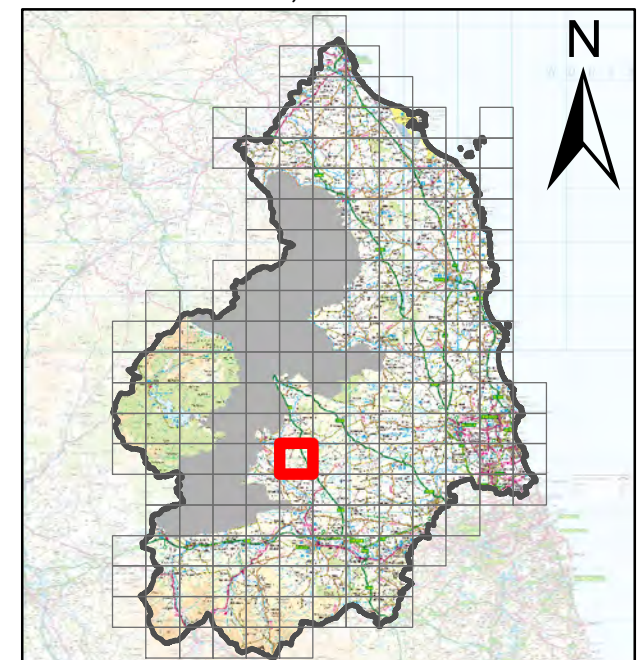
Legend

-  National Primary Routes
-  Local Wildlife and Geological Sites
-  Protected Open Space







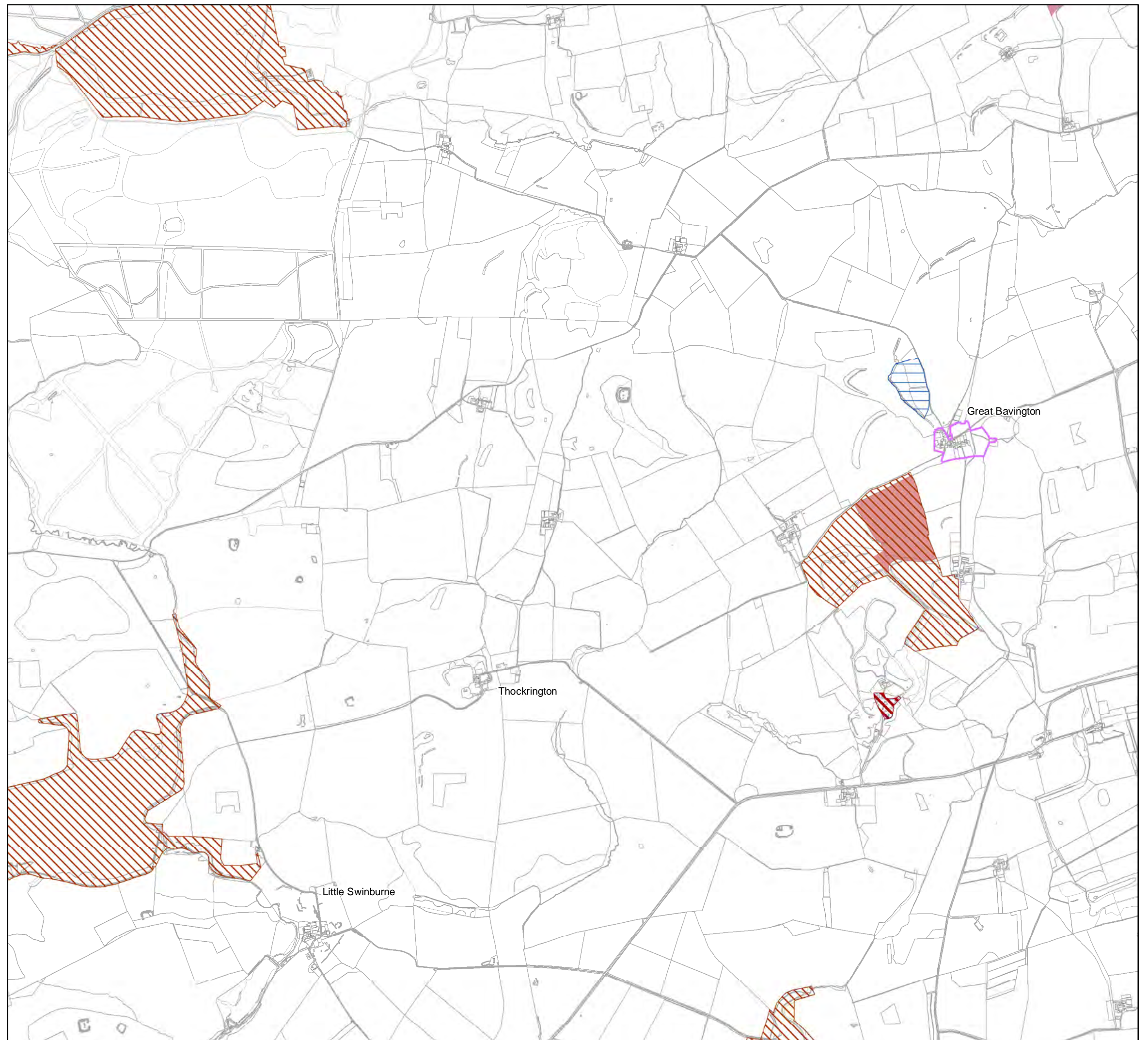
Birtley

Scale @ A3:1:20,000

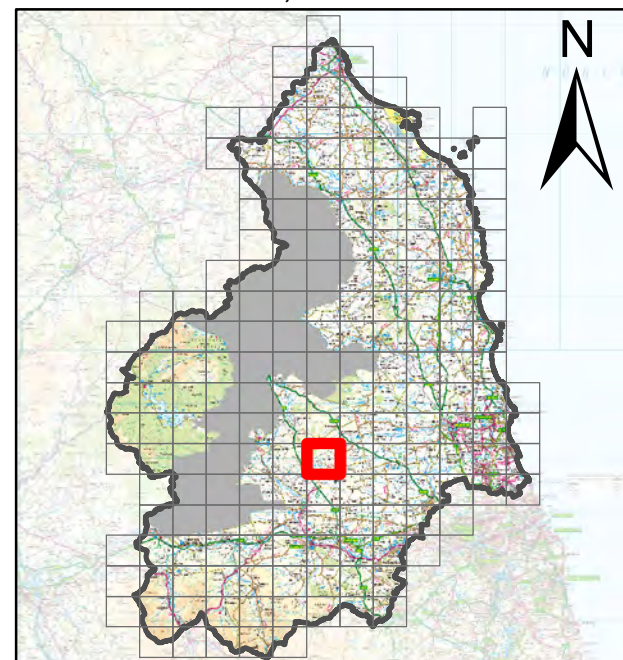


Legend

-  Sites of Special Scientific Interest (SSSIs)
-  Local Wildlife and Geological Sites
-  Conservation Areas
-  Safeguarded Minerals Infrastructure
-  Aggregate Mineral Site Allocations Crushed Rock

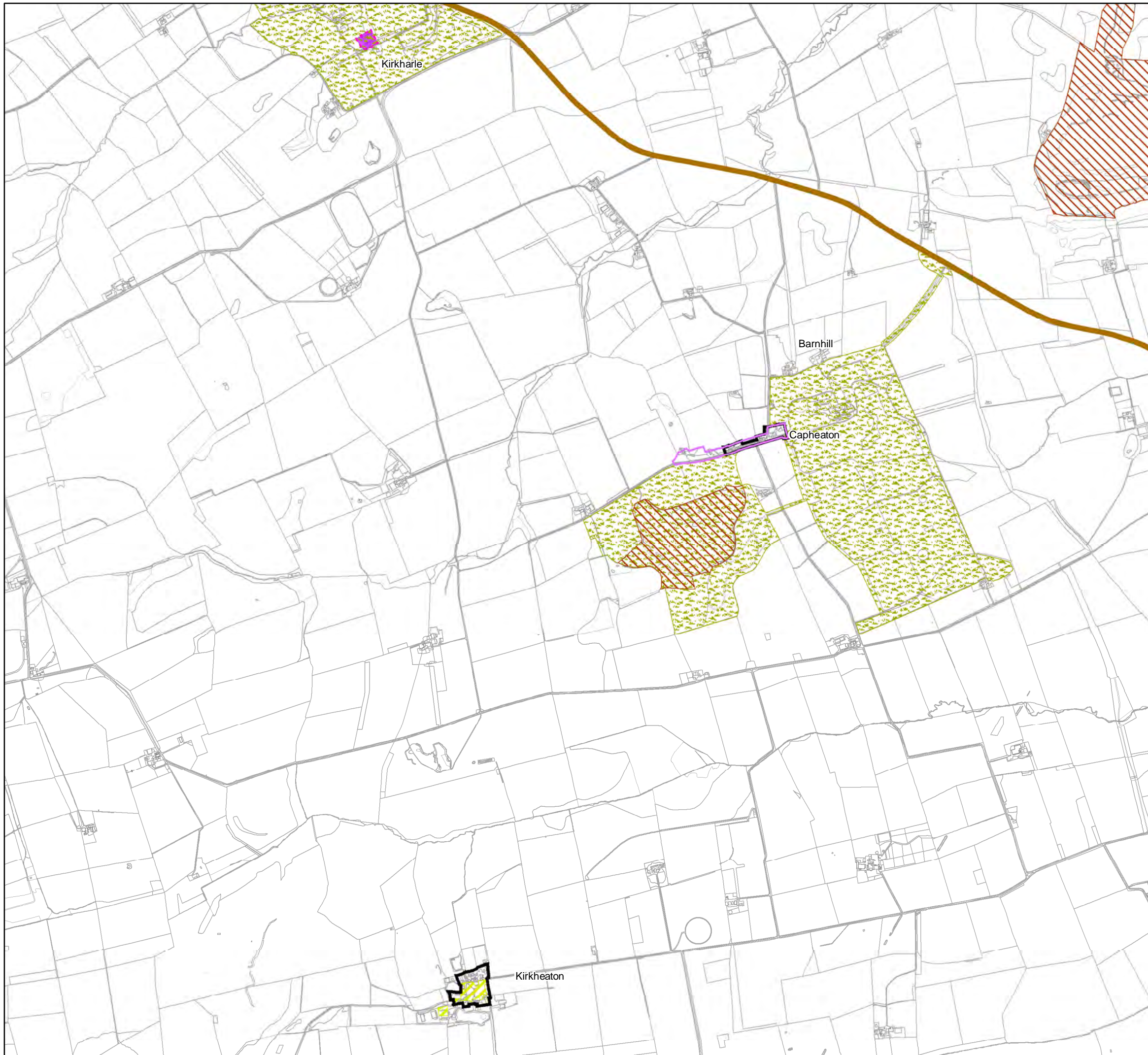


Scale @ A3:1:20,000

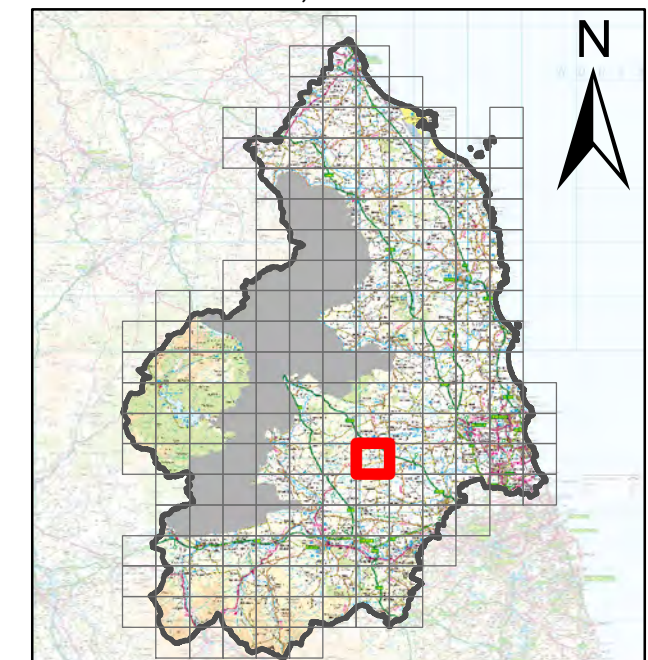


Legend

- Settlement Boundaries
- General Employment Land Allocations
- Areas for Flexible Employment Uses
- National Primary Routes
- Local Wildlife and Geological Sites
- Registered Parks and Gardens
- Conservation Areas
- Protected Open Space

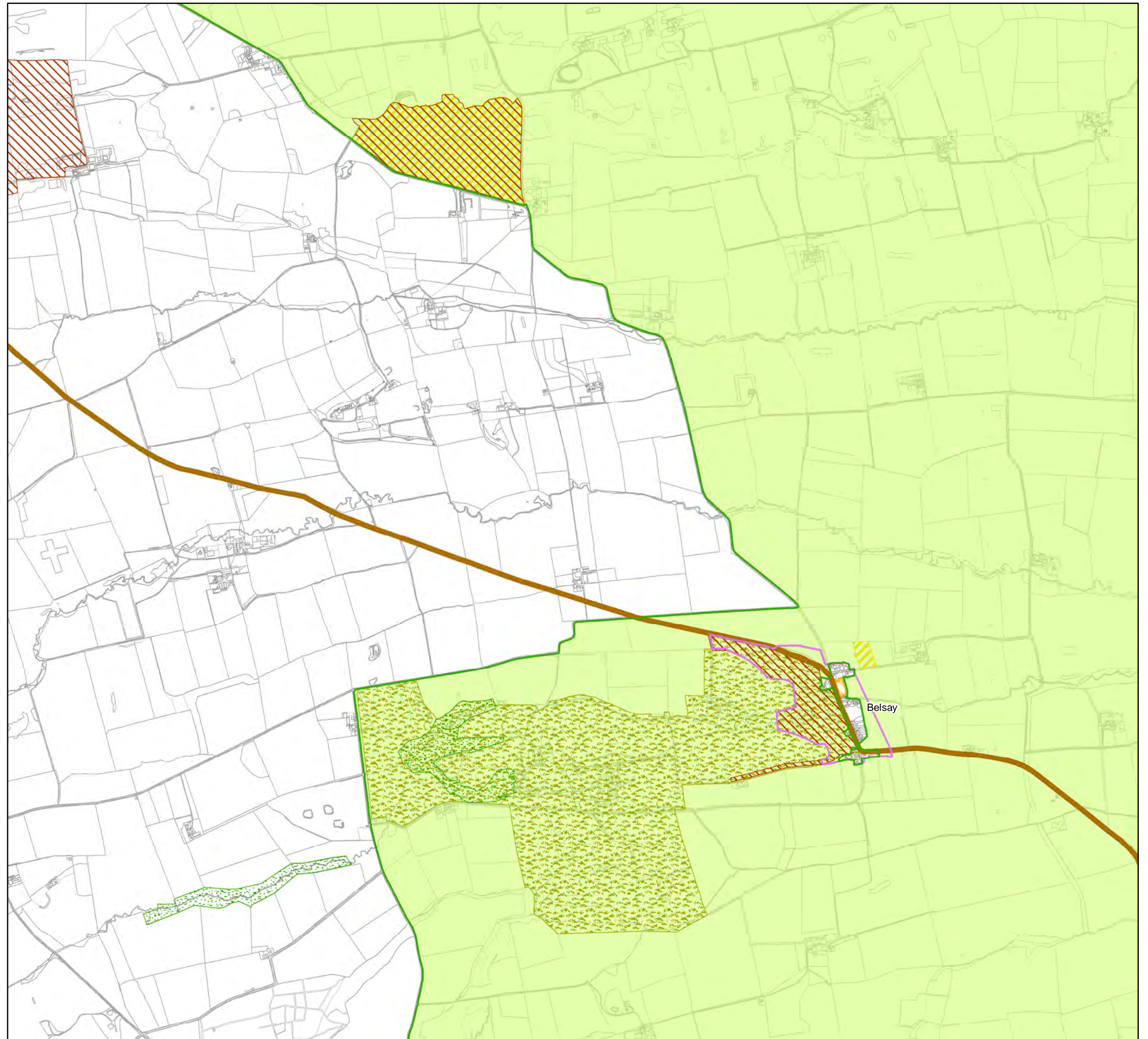


Scale @ A3:1:20,000

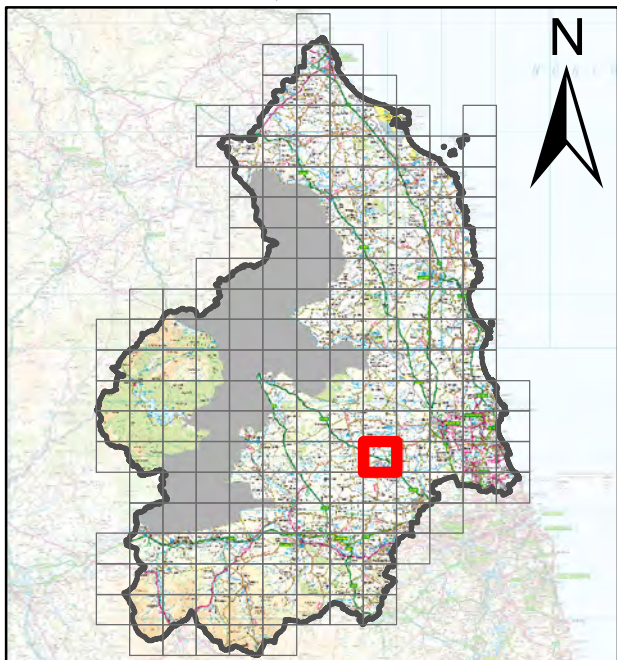


Legend

- Green Belt
- Green Belt extension boundaries established
- Sites with Permission for Housing
- National Primary Routes
- Local Wildlife and Geological Sites
- Ancient Woodland
- Registered Parks and Gardens
- Conservation Areas
- Protected Open Space

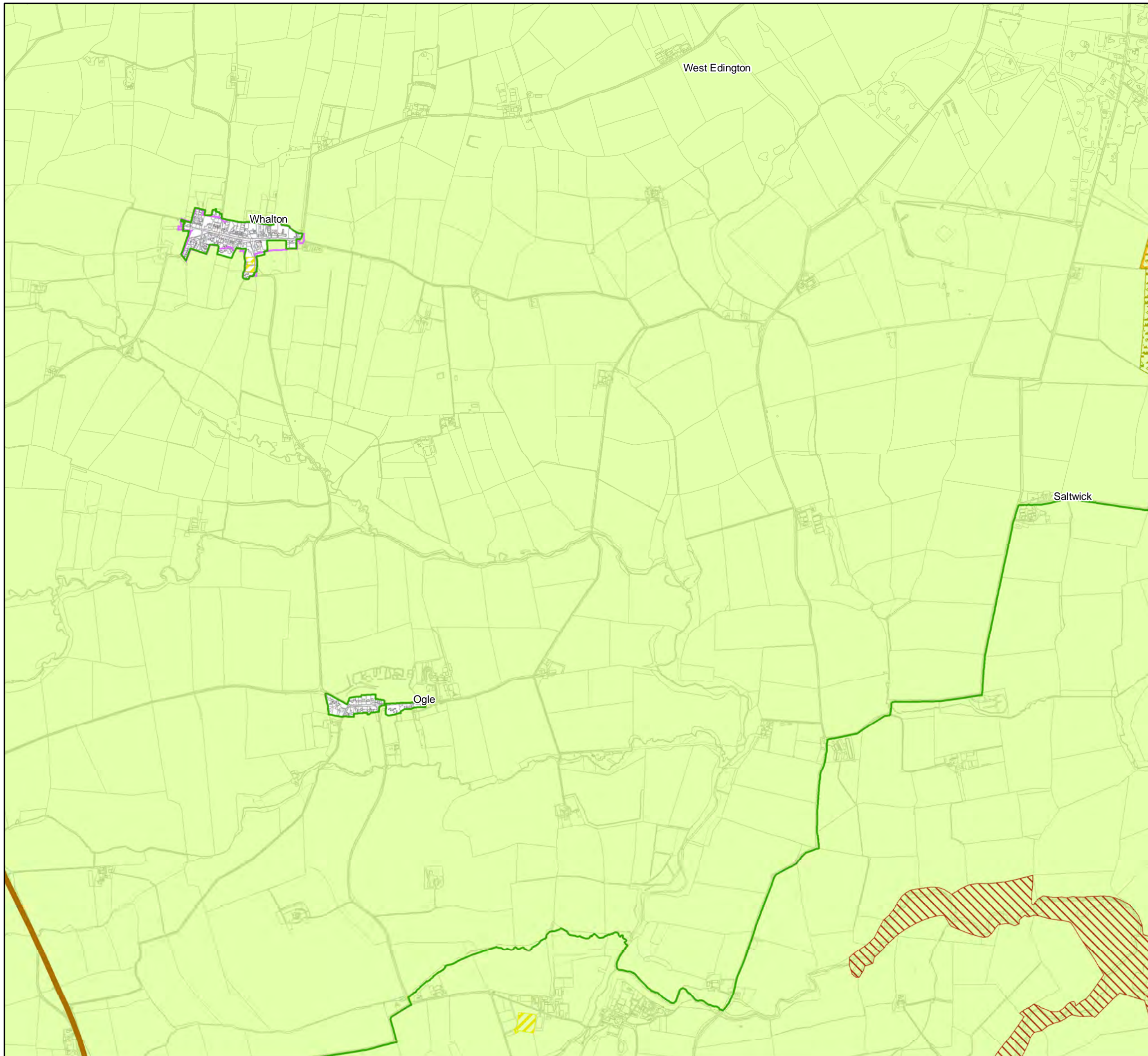


Scale@ A3:1:20,000

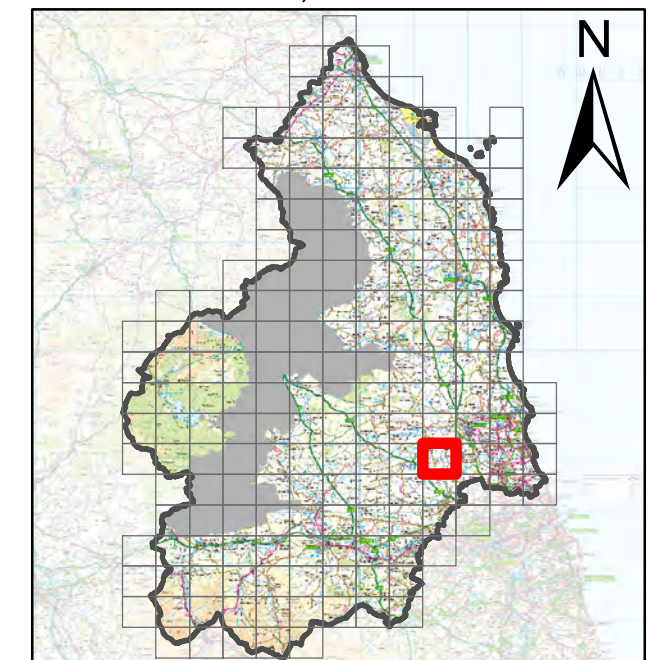


Legend

- Green Belt
- Green Belt extension boundaries established
- Sites with Permission for Housing
- National Primary Routes
- Local Wildlife and Geological Sites
- Registered Parks and Gardens
- Conservation Areas
- Protected Open Space



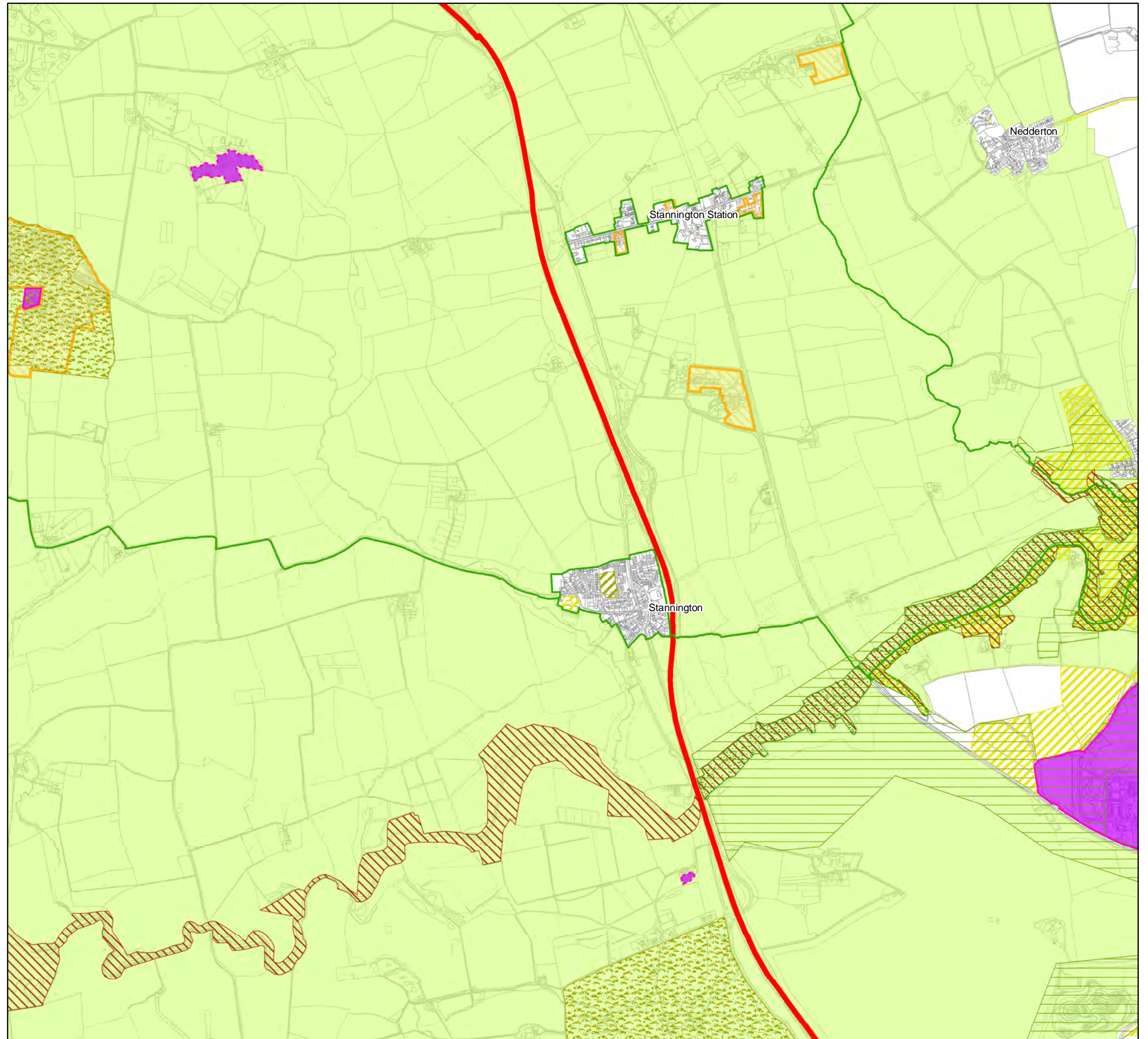
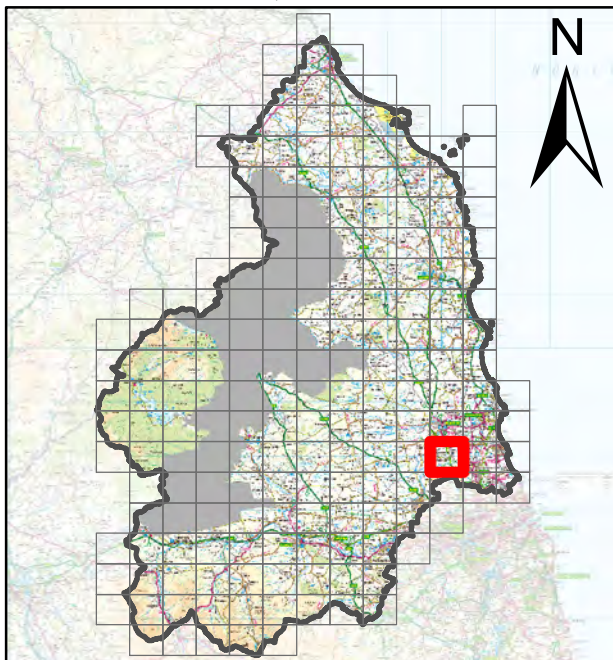
Scale @ A3:1:20,000










Legend

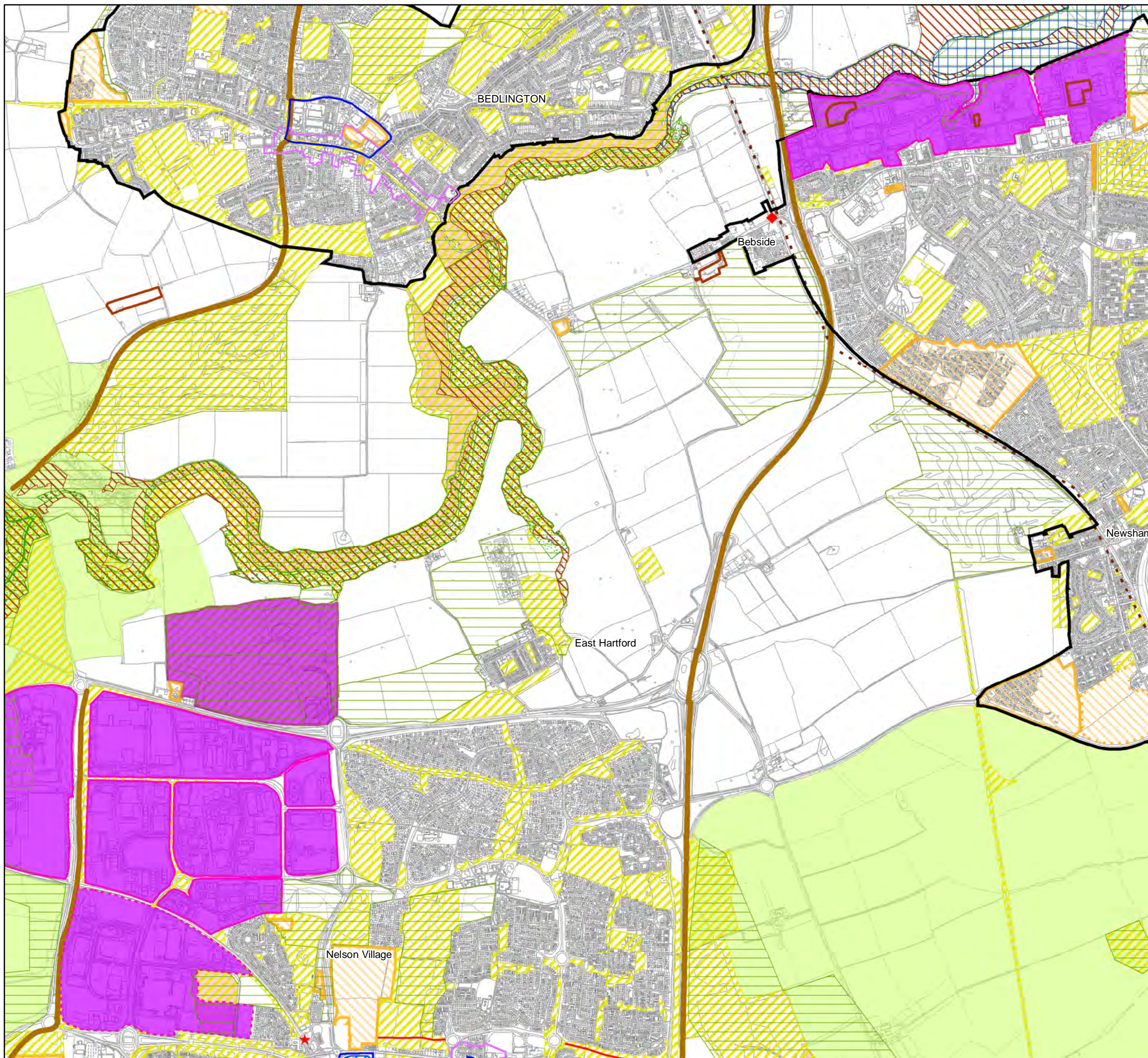
- Green Belt
- Green Belt extension boundaries established
- General Employment Land Allocations
- Key General Employment Areas
- Areas for Flexible Employment Uses
- Sites with Permission for Housing
- Strategic Road Network
- Local Wildlife and Geological Sites
- South East Northumberland Wildlife Network
- Ancient Woodland
- Registered Parks and Gardens
- Protected Open Space
- Neighbourhood Plan Open Space

Scale @ A3:1:20,000

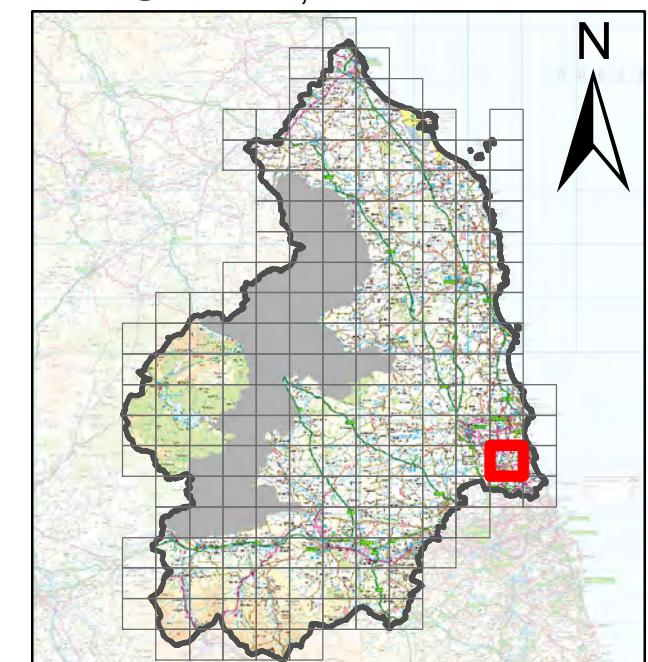


Legend

-  Settlement Boundaries
-  Green Belt
-  Green Belt extension boundaries established
-  West Hartford Prestige Employment Area
-  General Employment Land Allocations
-  Key General Employment Areas
-  Areas for Flexible Employment Uses
-  Town Centres
-  Primary Shopping Areas
-  Housing Development Site Allocations
-  Sites with Permission for Housing
-  Sites Minded to Approve Permission for Housing
-  National Primary Routes
-  Local Road Network Improvements
-  The Northumberland Line
-  Safeguarded Station Sites
-  Improvements to Station Parking
-  Special Protection Areas (SPAs)
-  Sites of Special Scientific Interest (SSSIs)
-  Local Wildlife and Geological Sites
-  Local Nature Reserves
-  South East Northumberland Wildlife Network
-  Ancient Woodland
-  Conservation Areas
-  Existing Waste Management Facilities
-  Protected Open Space



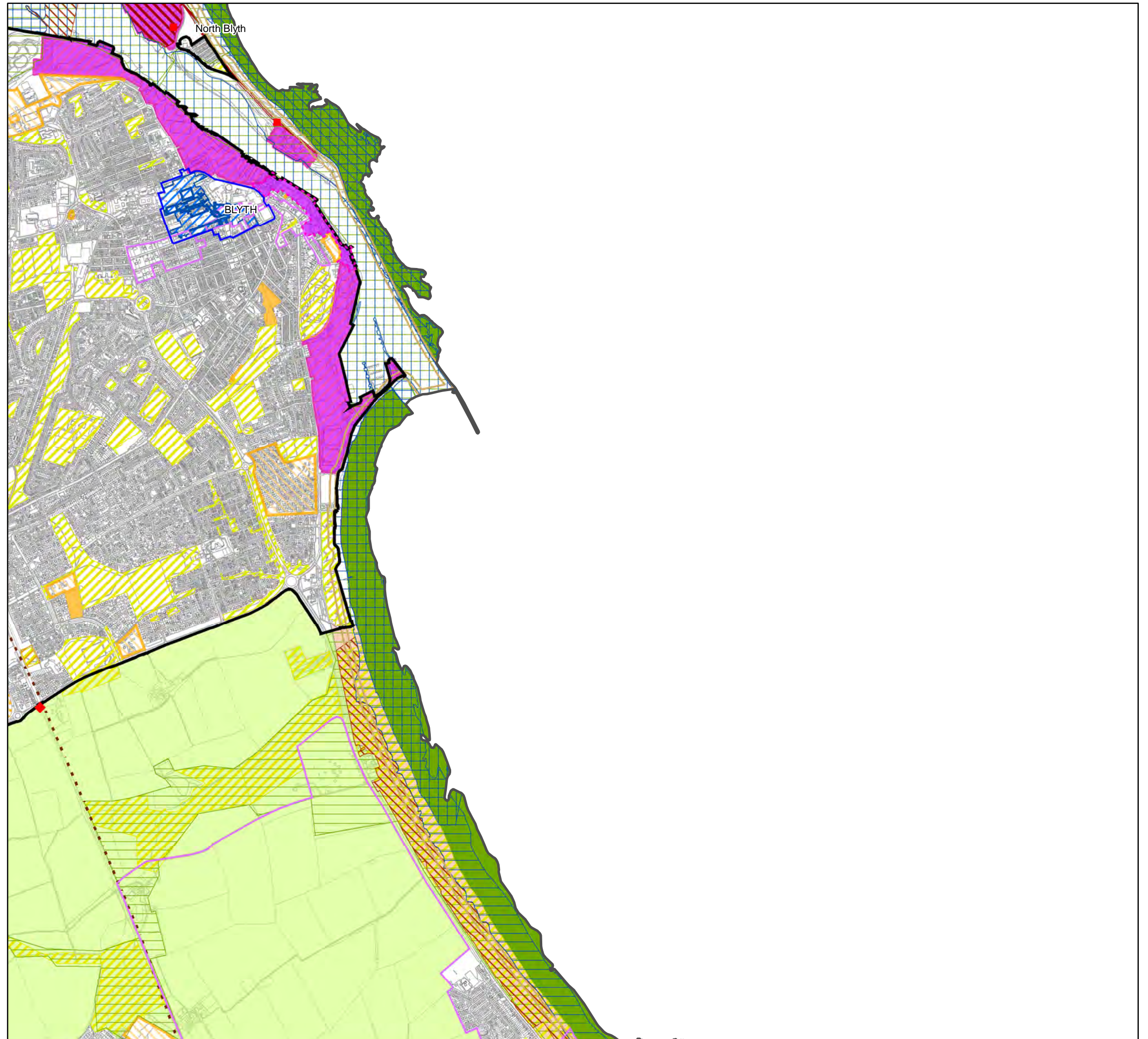
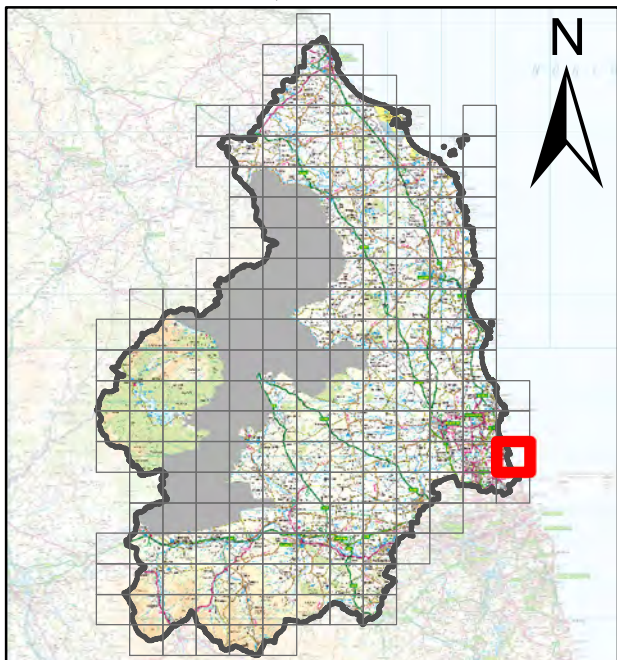
Scale @ A3:1:20,000



Legend






- Settlement Boundaries
- Green Belt
- Blyth Estuary Strategic Employment Area
- General Employment Land Allocations
- Areas for Flexible Employment Uses
- Town Centres
- Primary Shopping Areas
- Key Shopping Frontages
- Housing Development Site Allocations
- Sites with Permission for Housing
- Sites Minded to Approve Permission for Housing
- The Northumberland Line
- Safeguarded Station Sites
- Safeguarded Freight Rail Services
- Ramsar Convention Wetlands
- Special Protection Areas (SPAs)
- Sites of Special Scientific Interest (SSSIs)
- Marine Conservation Zones
- Local Wildlife and Geological Sites
- Local Nature Reserves
- Non-Statutory Nature Reserves
- South East Northumberland Wildlife Network
- Conservation Areas
- Coastal Change Management Area
- Safeguarded Minerals Infrastructure
- Protected Open Space


Scale @ A3:1:20,000



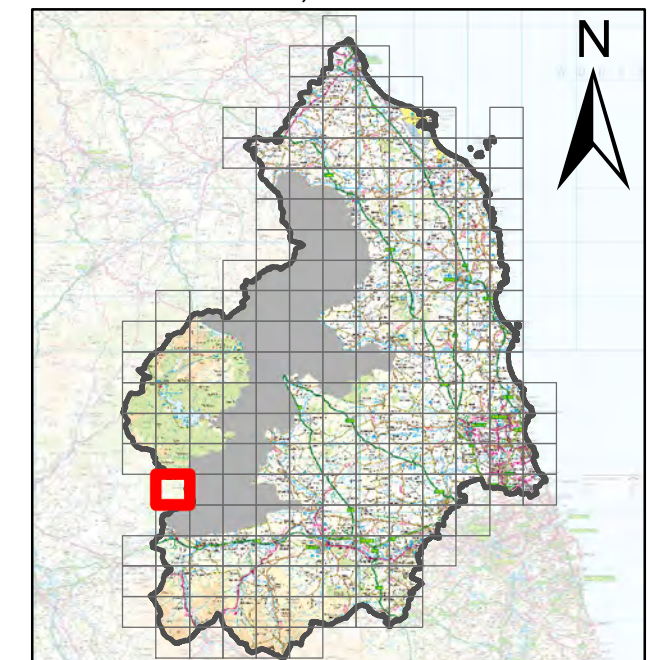
133 Northumberland Local Plan Publication Draft Plan (Regulation 19)

Legend

-  Special Areas of Conservation (SACs)
-  Sites of Special Scientific Interest (SSSIs)
-  Northumberland National Park
-  Local Wildlife and Geological Sites
-  Northumberland International Dark Sky Park






Scale @ A3:1:20,000


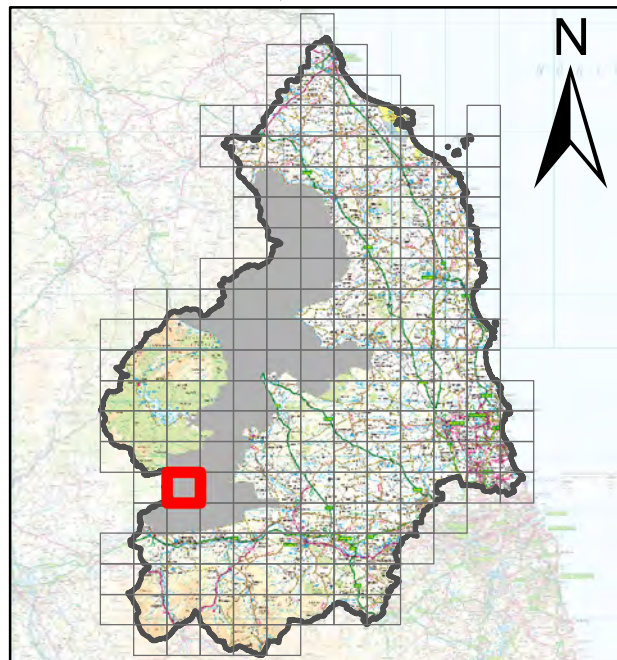


Ordnance Survey data © Crown copyright and
database right 2018. OS 100030994

Legend

-  Special Areas of Conservation (SACs)
-  Sites of Special Scientific Interest (SSSIs)
-  Northumberland National Park
-  Local Wildlife and Geological Sites
-  Northumberland International Dark Sky Park


Scale @ A3:1:20,000



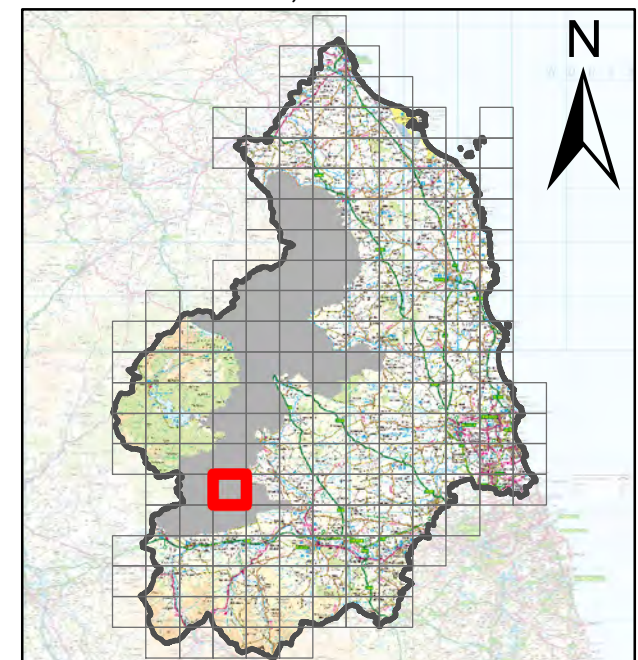
135 Northumberland Local Plan Publication Draft Plan (Regulation 19)

Legend

- Northumberland National Park
- Northumberland International Dark Sky Park



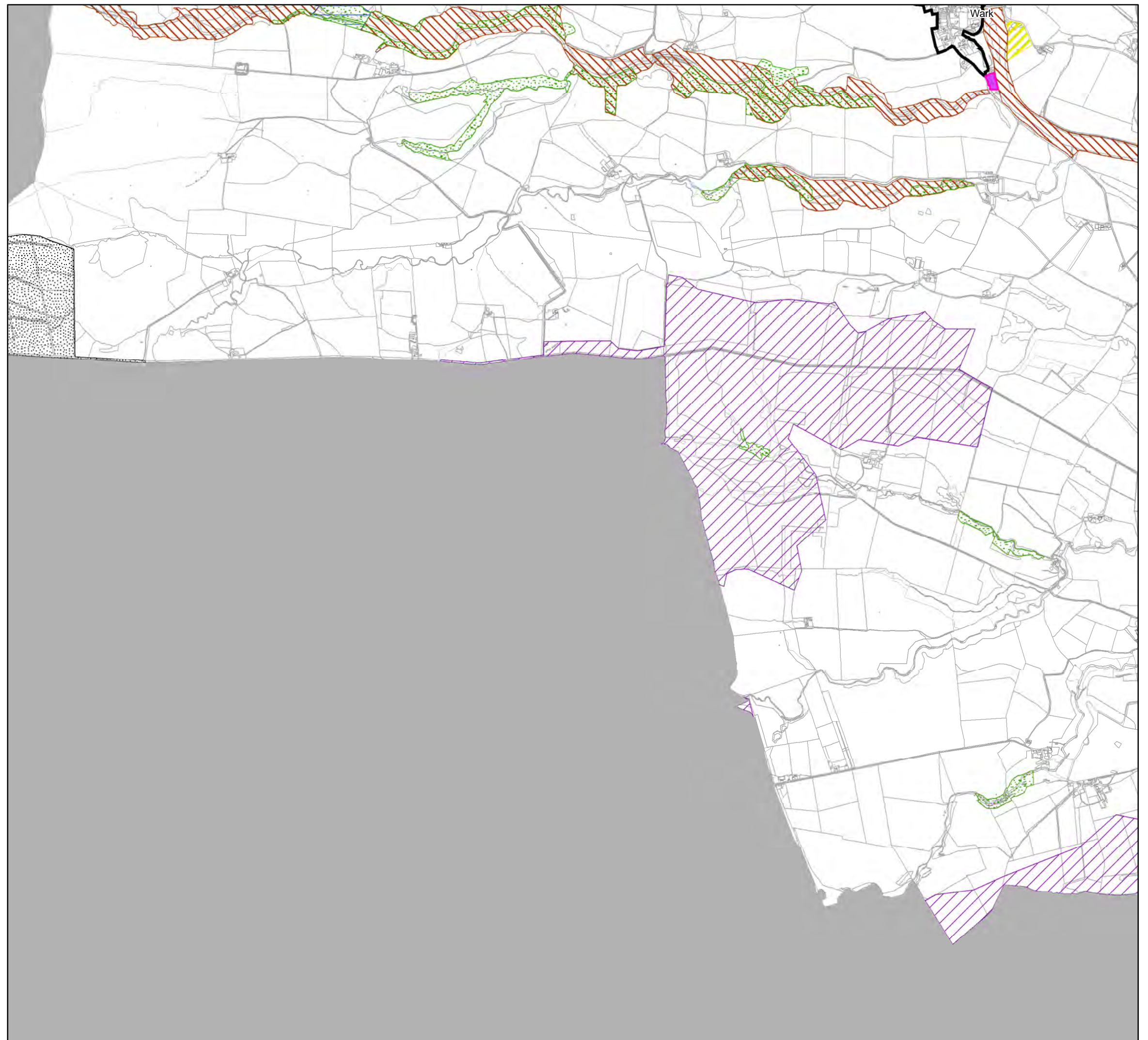
Scale@ A3:1:20,000



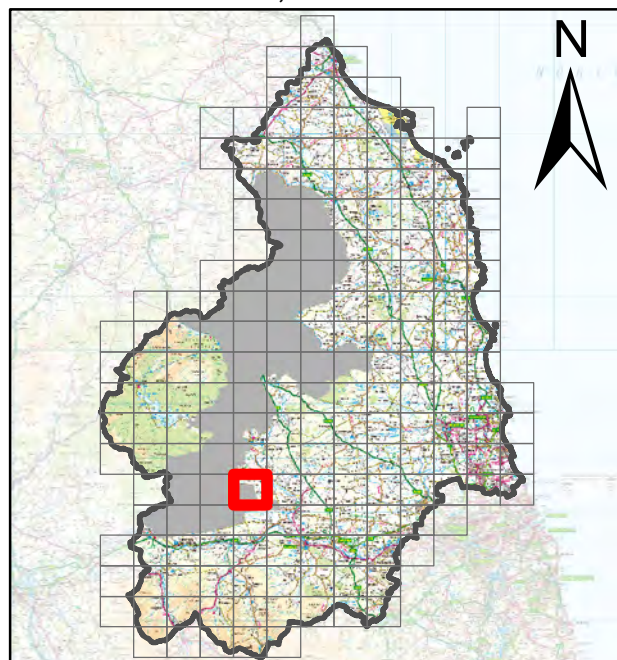
Ordnance Survey data © Crown copyright and
database right 2018. OS 100030994

Legend














- Settlement Boundaries
- General Employment Land Allocations
- Key General Employment Areas
- Sites of Special Scientific Interest (SSSIs)
- Northumberland National Park
- Local Wildlife and Geological Sites
- Ancient Woodland
- Northumberland International Dark Sky Park
- Hadrian's Wall World Heritage Site Buffer Zone
- Protected Open Space

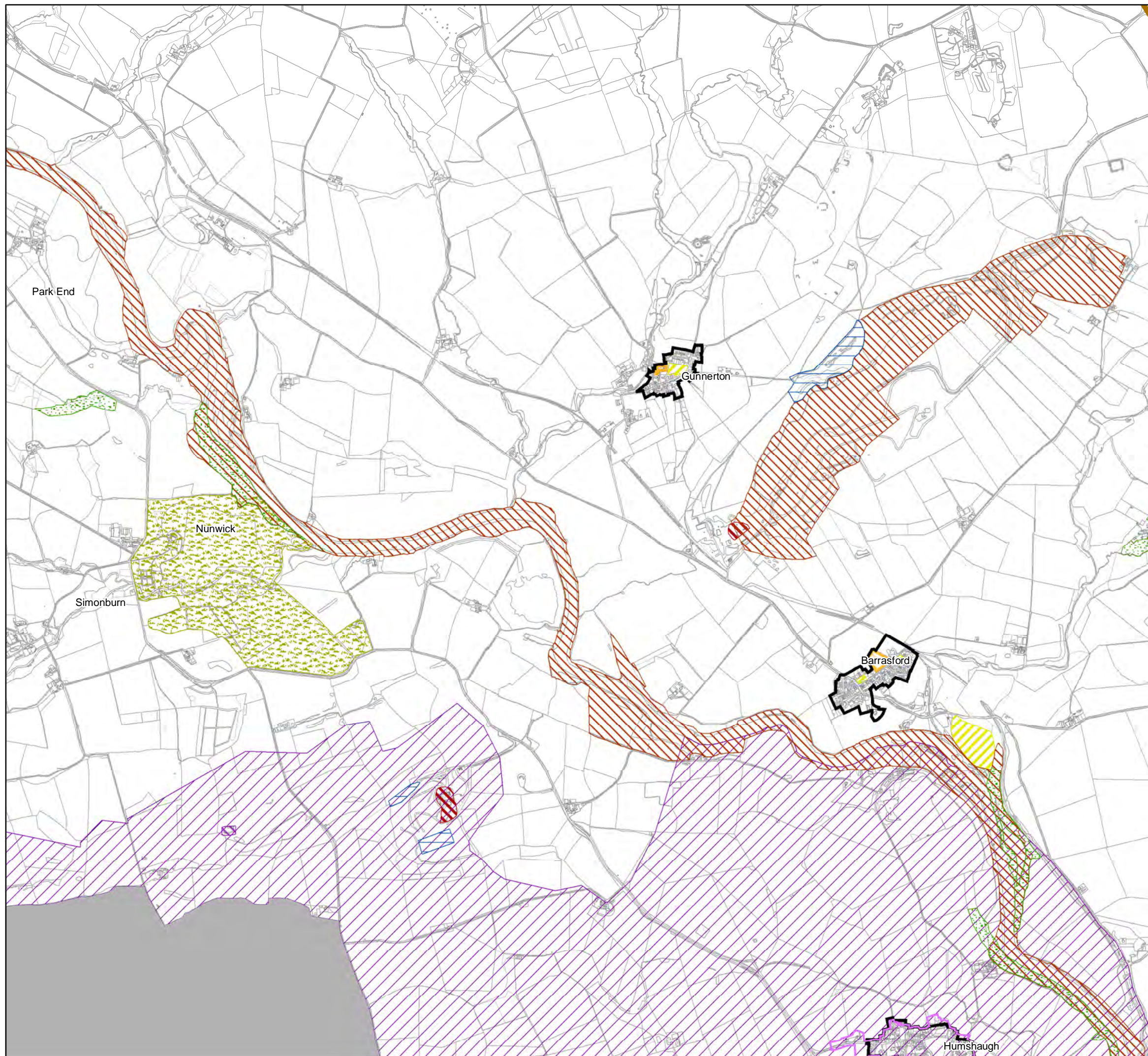


Scale @ A3:1:20,000

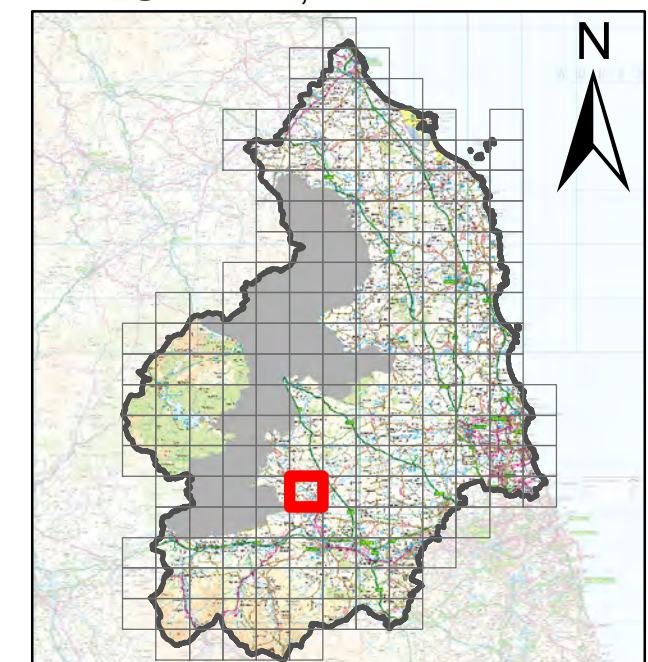


Legend

-  Settlement Boundaries
-  Sites with Permission for Housing
-  National Primary Routes
-  Sites of Special Scientific Interest (SSSIs)
-  Northumberland National Park
-  Local Wildlife and Geological Sites
-  Ancient Woodland
-  Registered Parks and Gardens
-  Hadrian's Wall World Heritage Site
-  Hadrian's Wall World Heritage Site Buffer Zone
-  Conservation Areas
-  Safeguarded Minerals Infrastructure
-  Protected Open Space

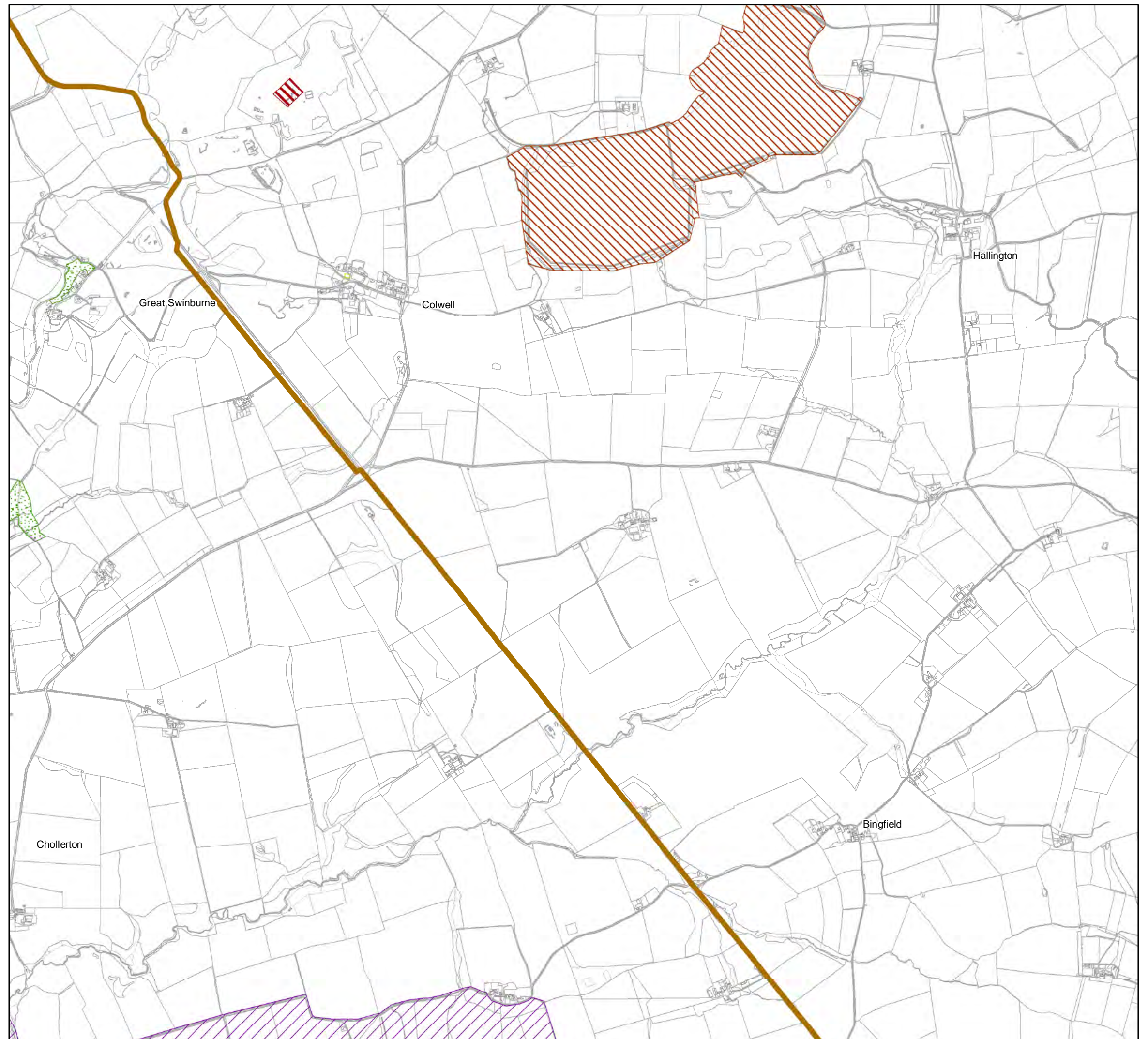


Scale @ A3:1:20,000

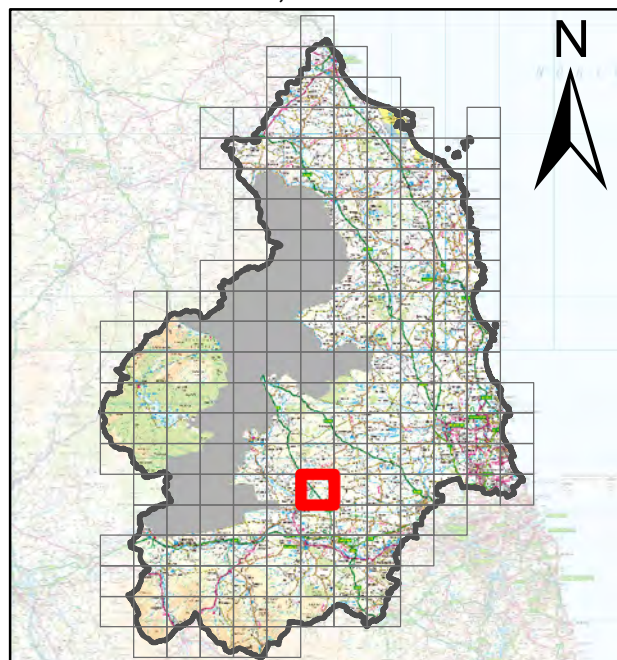


Legend

-  National Primary Routes
-  Local Wildlife and Geological Sites
-  Ancient Woodland
-  Hadrian's Wall World Heritage Site Buffer Zone
-  Safeguarded Minerals Infrastructure
-  Protected Open Space

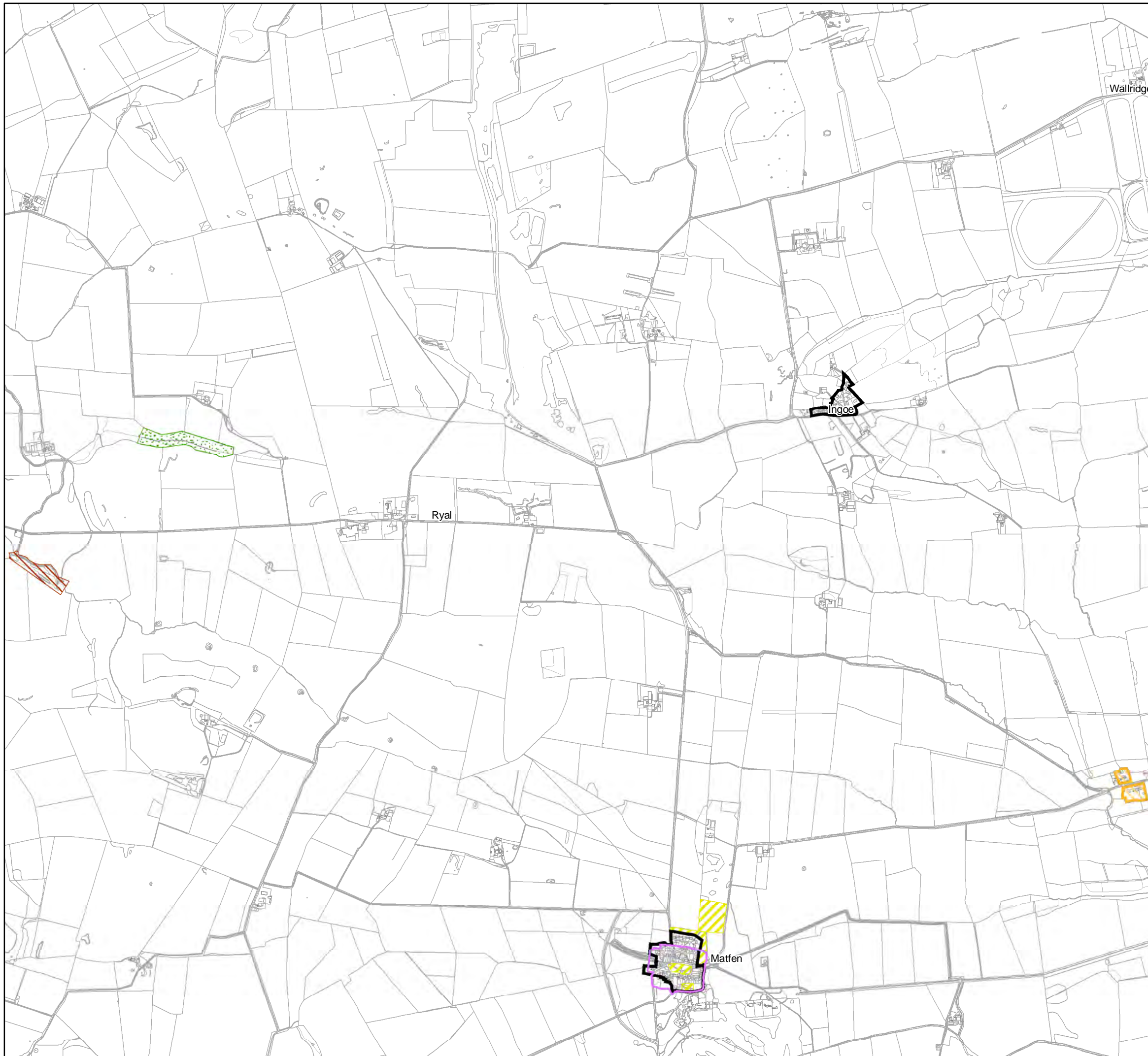


Scale@ A3:1:20,000

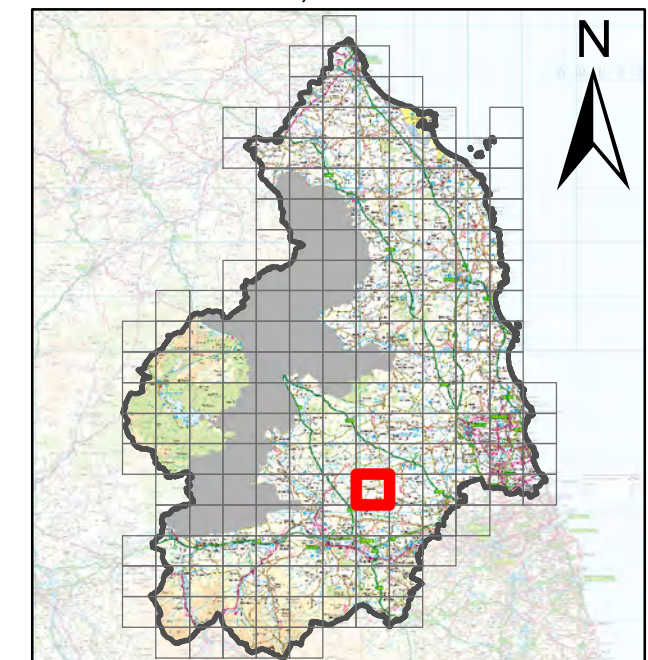


Legend

- Settlement Boundaries
- Sites with Permission for Housing
- Local Wildlife and Geological Sites
- Ancient Woodland
- Conservation Areas
- Protected Open Space

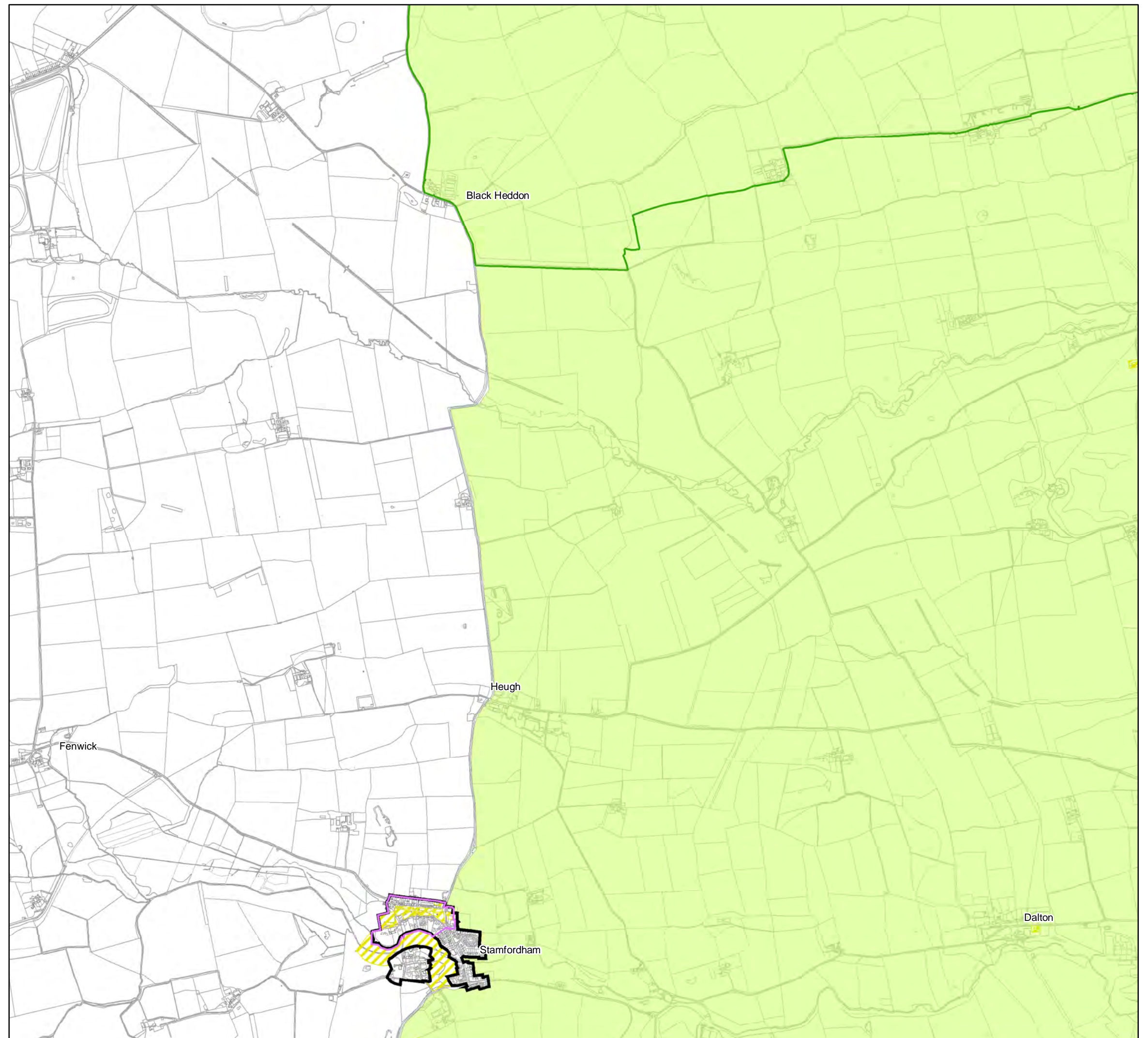


Scale @ A3:1:20,000

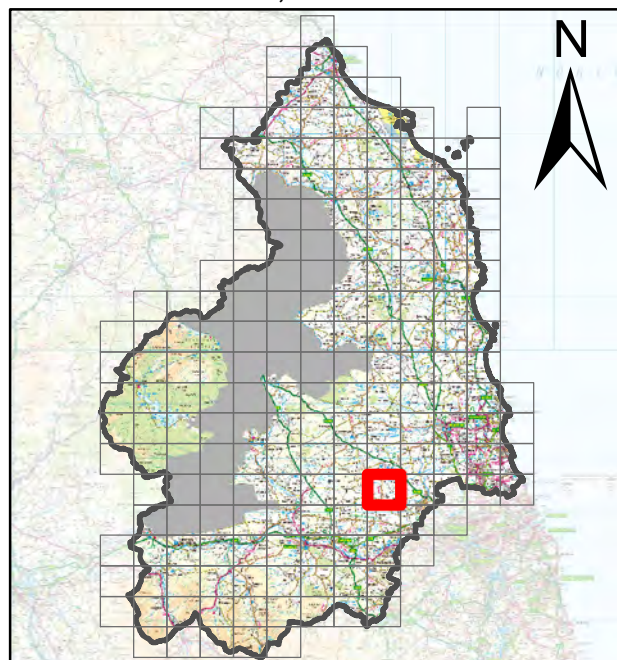


Legend

- Settlement Boundaries
- Green Belt
- Green Belt extension boundaries established
- Conservation Areas
- Protected Open Space

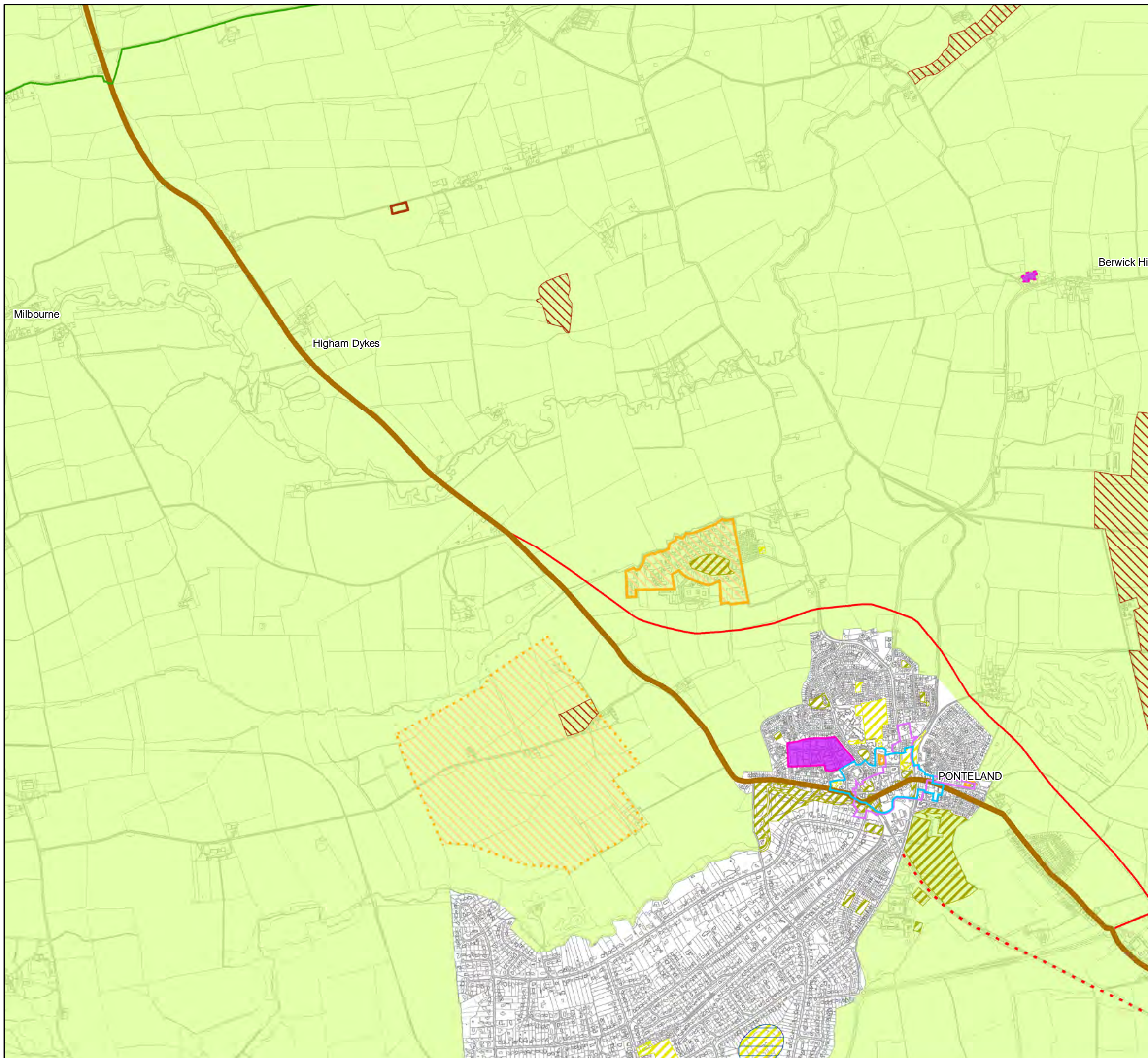


Scale @ A3:1:20,000

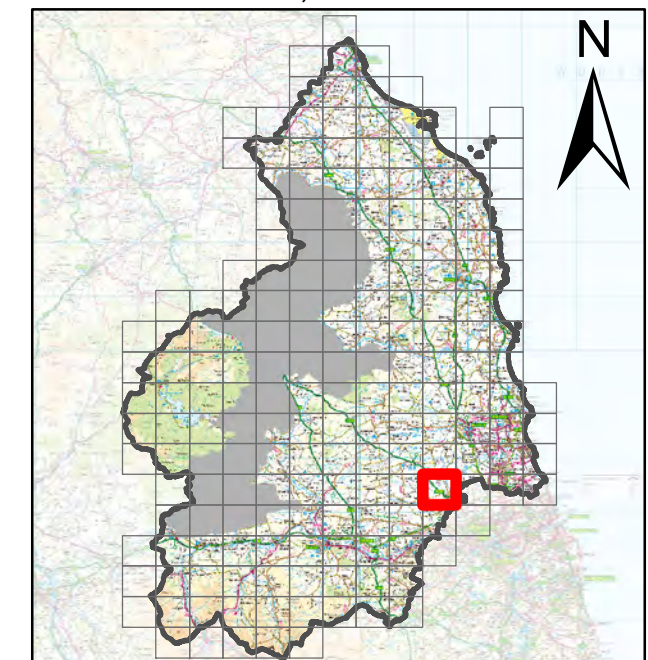


Legend

- Green Belt
- Green Belt extension boundaries established
- General Employment Land Allocations
- Key General Employment Areas
- Areas for Flexible Employment Uses
- Neighbourhood Plan Town/Village Centres
- Sites with Permission for Housing
- Sites Minded to Approve Permission for Housing
- National Primary Routes
- Local Road Network Improvements
- Safeguarded Railway
- Sites of Special Scientific Interest (SSSIs)
- Local Wildlife and Geological Sites
- Conservation Areas
- Existing Waste Management Facilities
- Protected Open Space
- Neighbourhood Plan Open Space

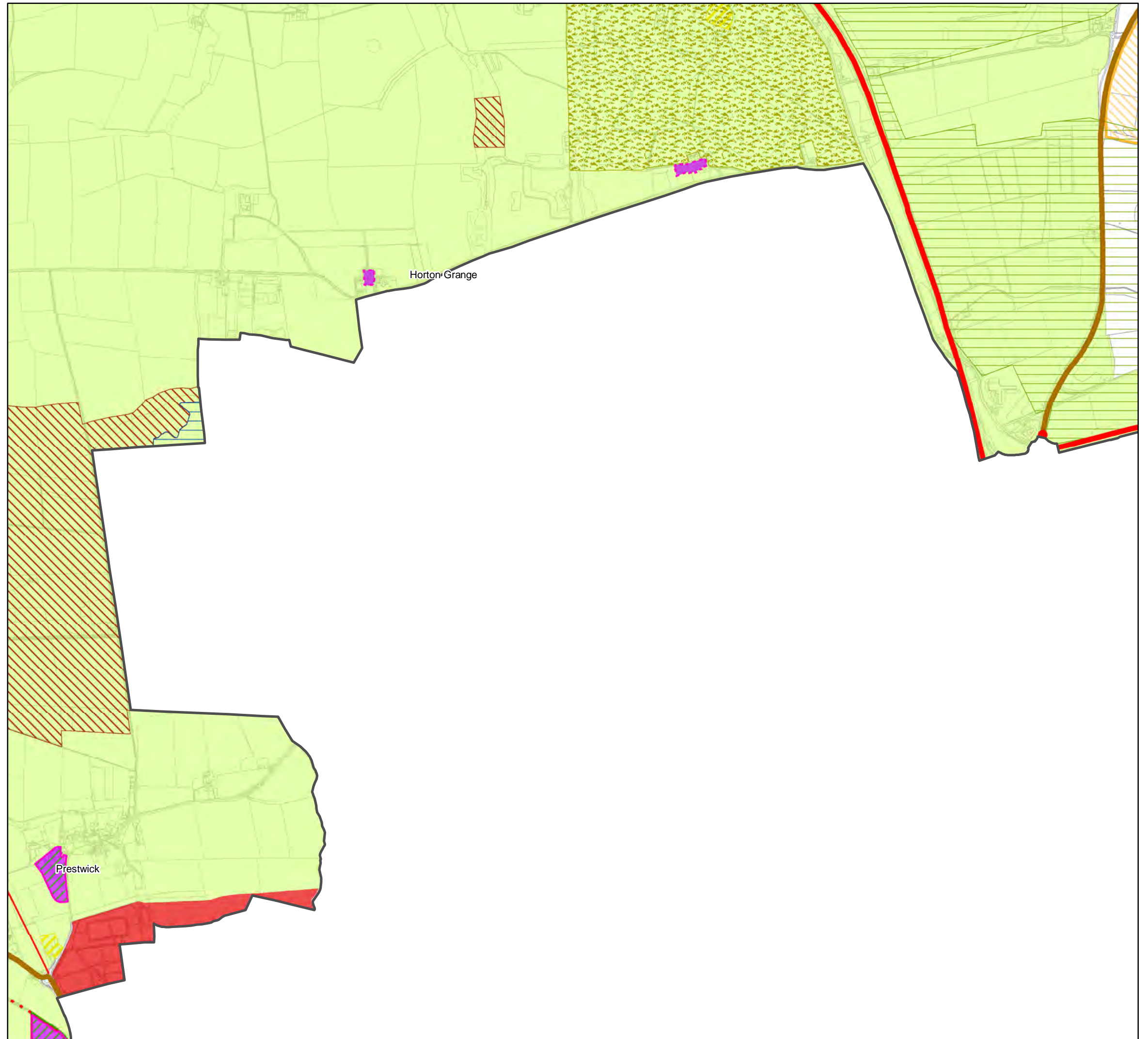


Scale @ A3:1:20,000

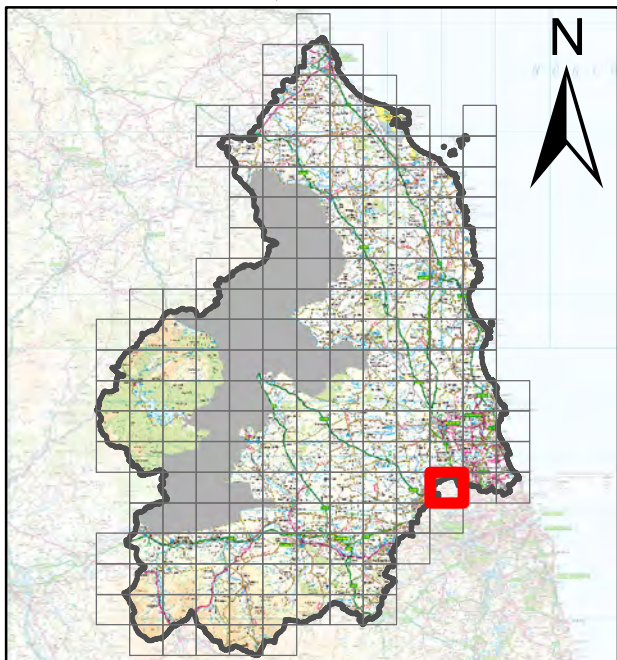


Legend

- Green Belt
- Green Belt Release
- General Employment Land Allocations
- Key General Employment Areas
- Areas for Flexible Employment Uses
- Sites with Permission for Housing
- Strategic Road Network
- National Primary Routes
- Strategic Road Network Improvements
- Local Road Network Improvements
- Safeguarded Railway
- Airport Expansion Land
- Sites of Special Scientific Interest (SSSIs)
- Local Wildlife and Geological Sites
- South East Northumberland Wildlife Network
- Registered Parks and Gardens
- Existing Waste Management Facilities
- Protected Open Space

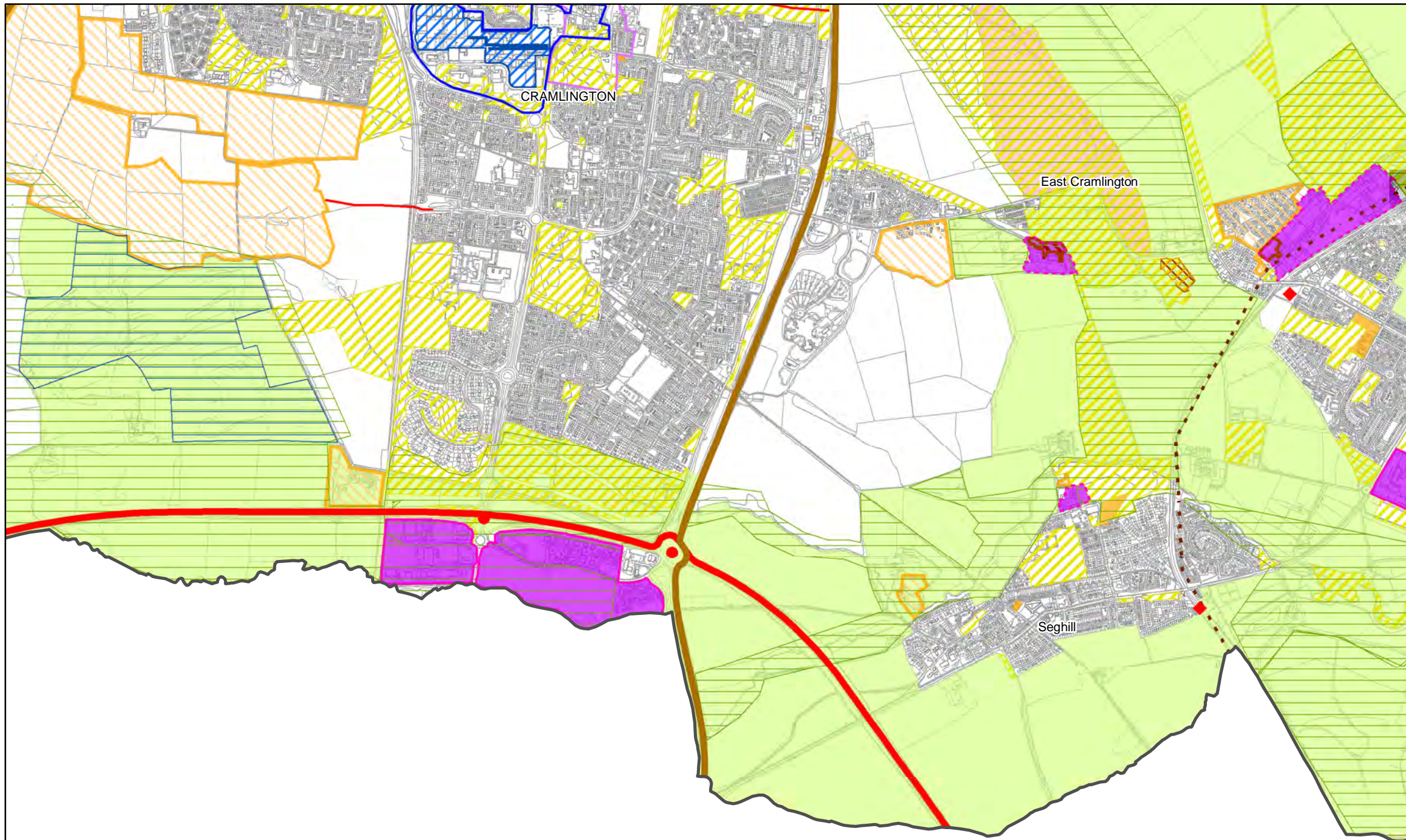


Scale @ A3:1:20,000

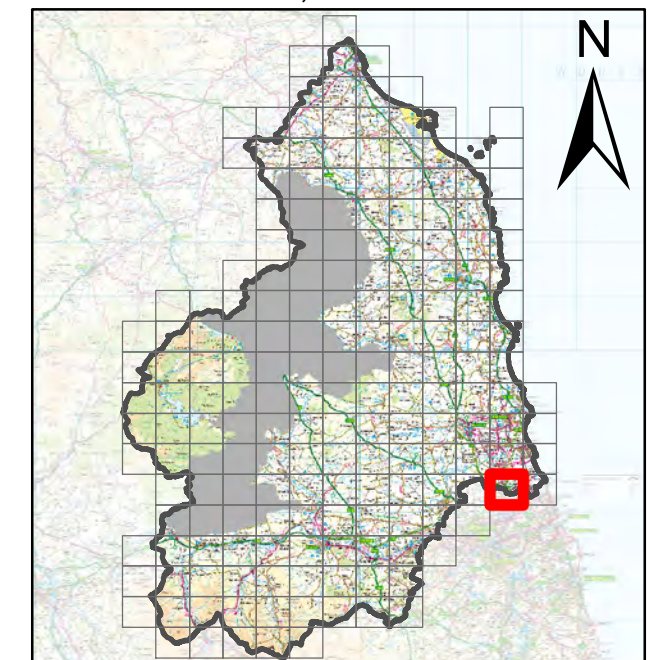


Legend

- Green Belt
- General Employment Land Allocations
- Key General Employment Areas
- Areas for Flexible Employment Uses
- Town Centres
- Primary Shopping Areas
- Key Shopping Frontages
- Housing Development Site Allocations
- Sites with Permission for Housing
- Strategic Road Network
- National Primary Routes
- Strategic Road Network Improvements
- Local Road Network Improvements
- The Northumberland Line
- Safeguarded Station Sites
- Sites of Special Scientific Interest (SSSIs)
- Local Wildlife and Geological Sites
- Local Nature Reserves
- Non-Statutory Nature Reserves
- South East Northumberland Wildlife Network
- Conservation Areas
- Safeguarded Minerals Infrastructure
- Existing Waste Management Facilities
- Protected Open Space

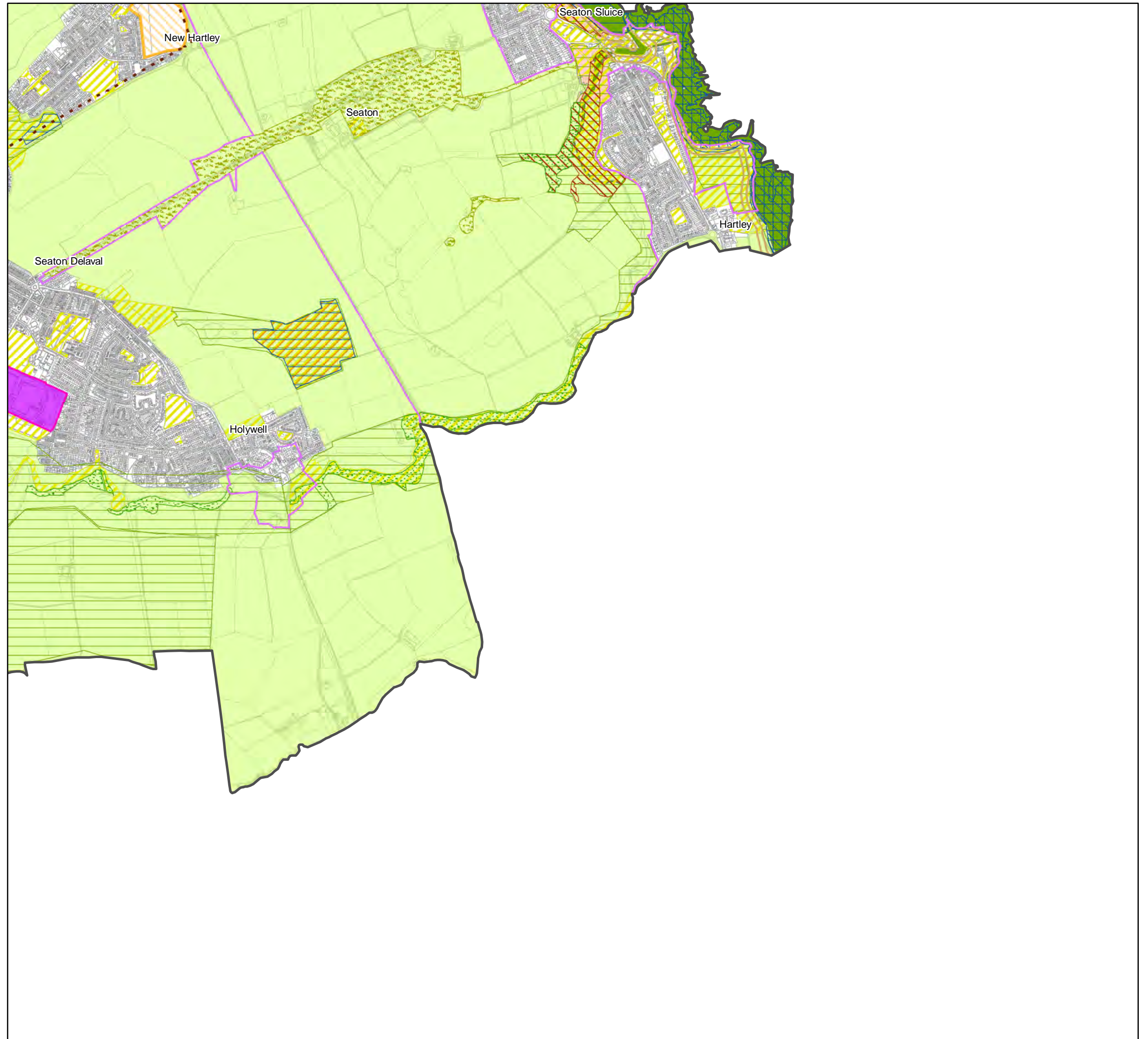


Scale @ A3:1:20,000

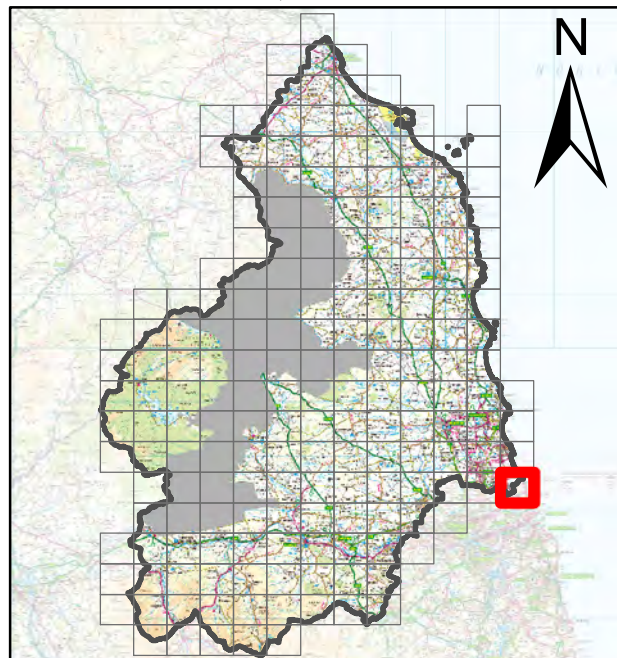


Legend

- Green Belt
- General Employment Land Allocations
- Key General Employment Areas
- Sites with Permission for Housing
- The Northumberland Line
- Ramsar Convention Wetlands
- Special Protection Areas (SPAs)
- Sites of Special Scientific Interest (SSSIs)
- Marine Conservation Zones
- Local Wildlife and Geological Sites
- Local Nature Reserves
- Non-Statutory Nature Reserves
- South East Northumberland Wildlife Network
- Ancient Woodland
- Registered Parks and Gardens
- Conservation Areas
- Coastal Change Management Area
- Protected Open Space



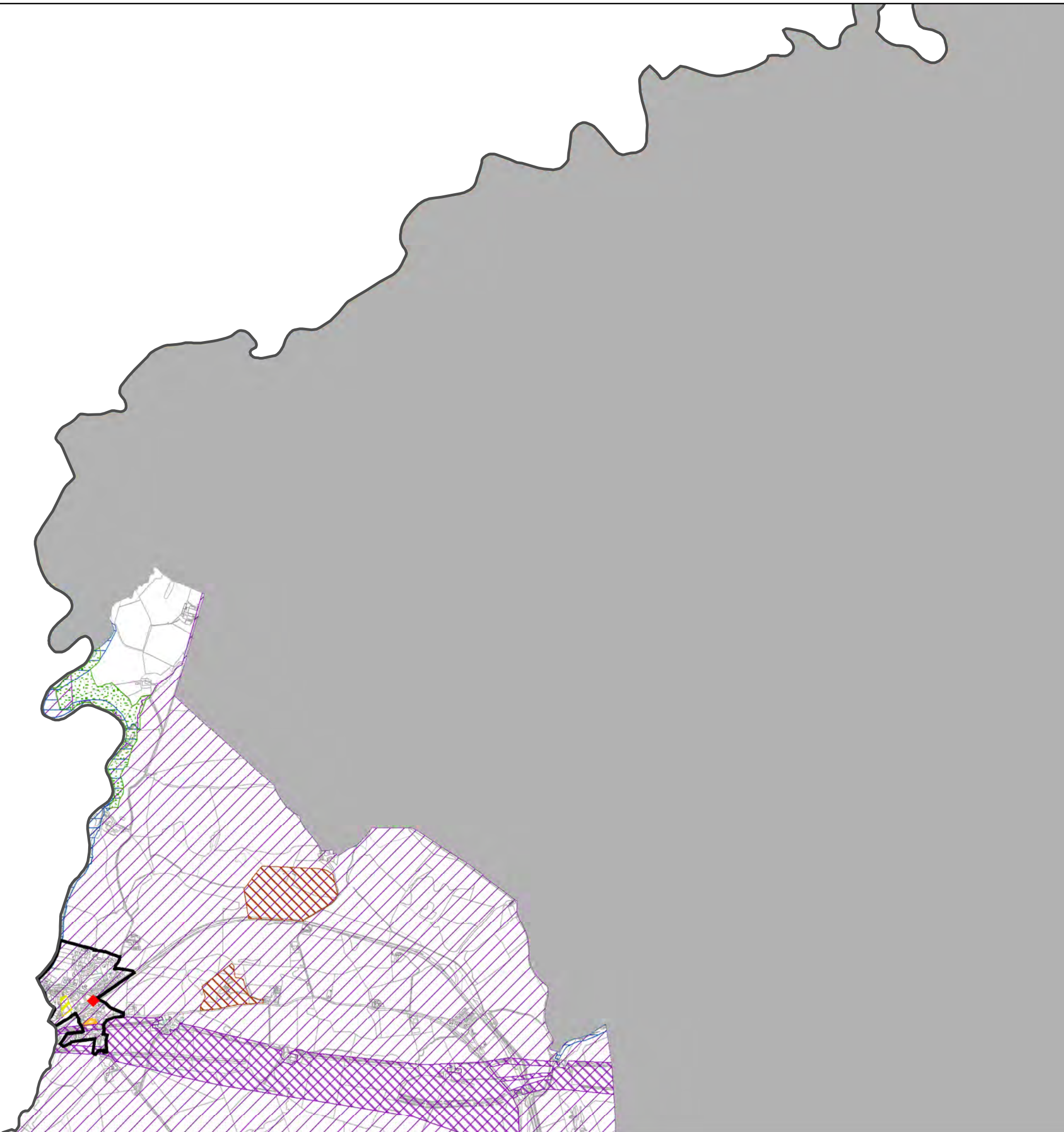
Scale @ A3:1:20,000



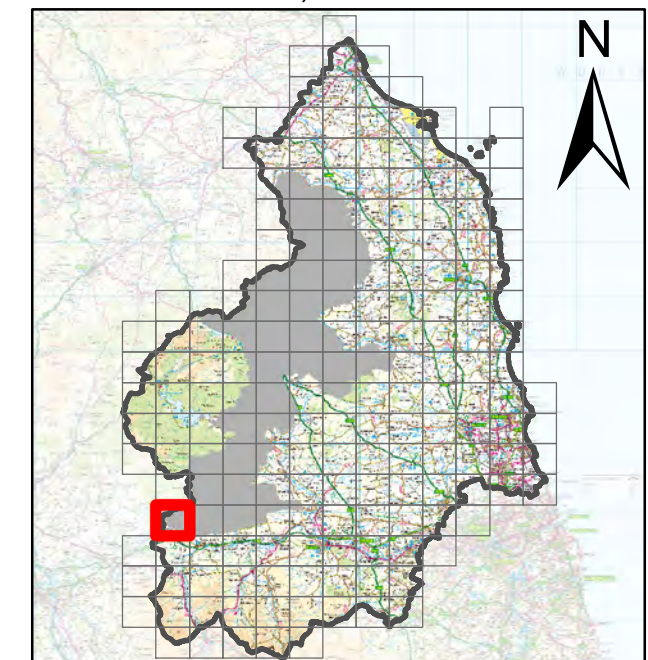
145 Northumberland Local Plan Publication Draft Plan (Regulation 19)

Legend

- Settlement Boundaries
- Sites with Permission for Housing
- Safeguarded Station Sites
- Special Areas of Conservation (SACs)
- Sites of Special Scientific Interest (SSSIs)
- Northumberland National Park
- Local Wildlife and Geological Sites
- Ancient Woodland
- Hadrian's Wall World Heritage Site
- Hadrian's Wall World Heritage Site Buffer Zone
- Protected Open Space



Scale @ A3:1:20,000

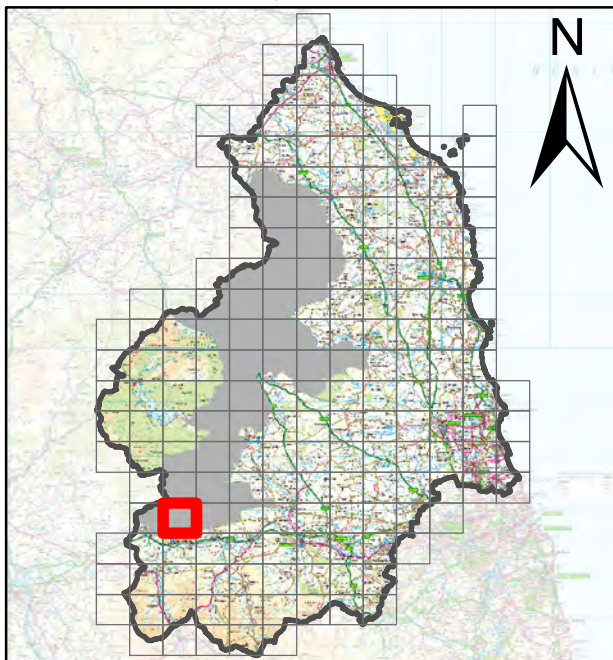


Ordnance Survey data © Crown copyright and
database right 2018. OS 100030994

Legend

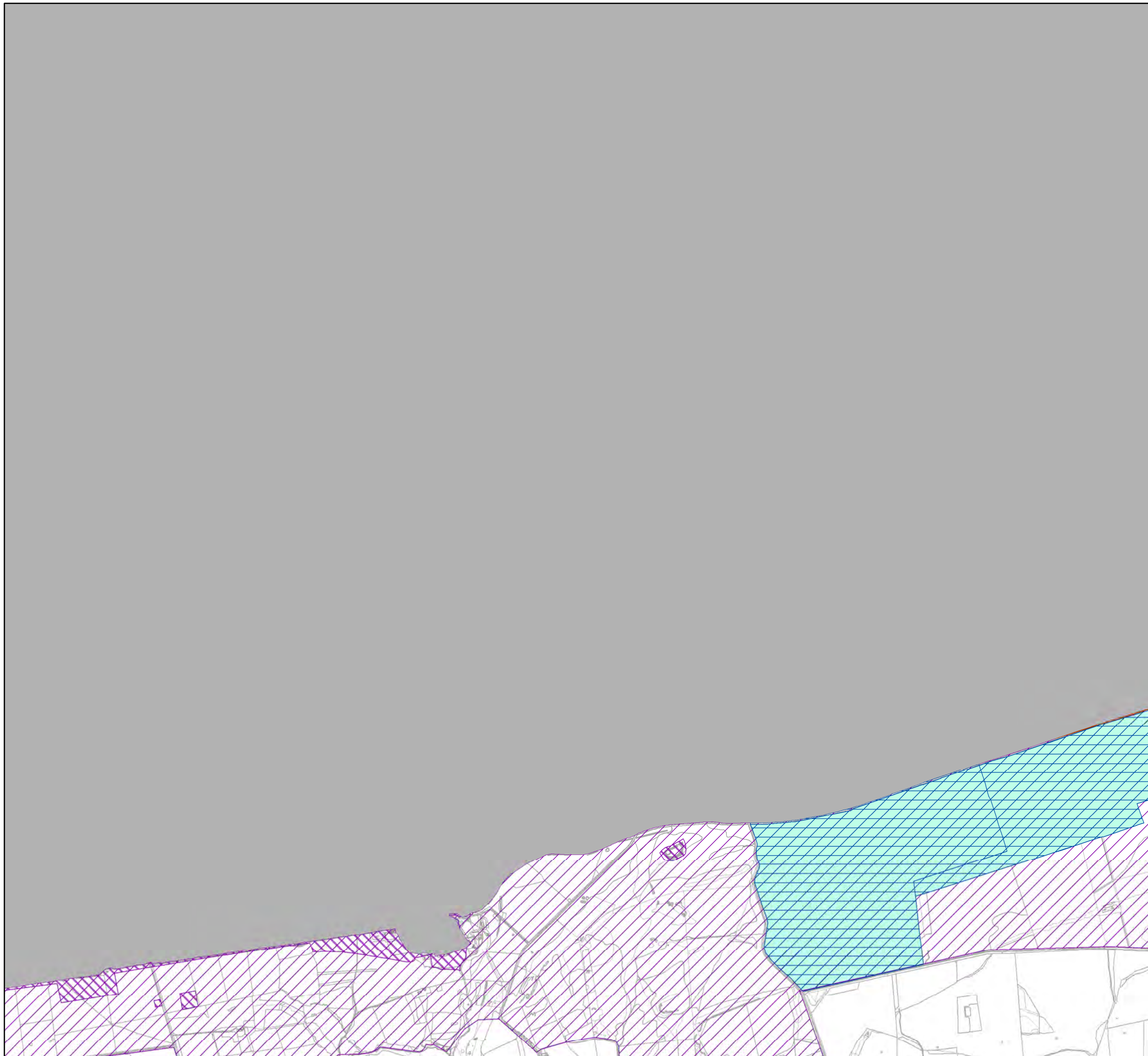
- Northumberland National Park
- Local Wildlife and Geological Sites
- Hadrian's Wall World Heritage Site
- Hadrian's Wall World Heritage Site Buffer Zone
- Conservation Areas

Scale @ A3:1:20,000

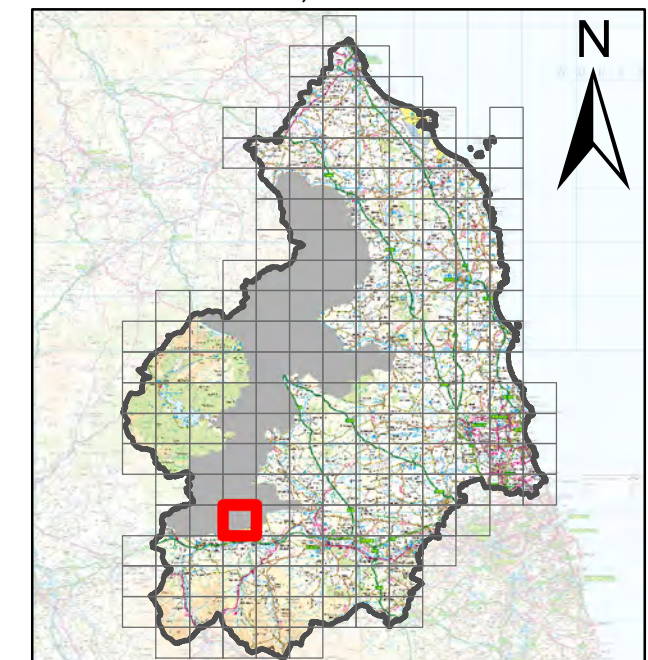


Legend

-  Special Areas of Conservation (SACs)
-  Sites of Special Scientific Interest (SSSIs)
-  Northumberland National Park
-  National Nature Reserves
-  Local Wildlife and Geological Sites
-  Hadrian's Wall World Heritage Site
-  Hadrian's Wall World Heritage Site Buffer Zone

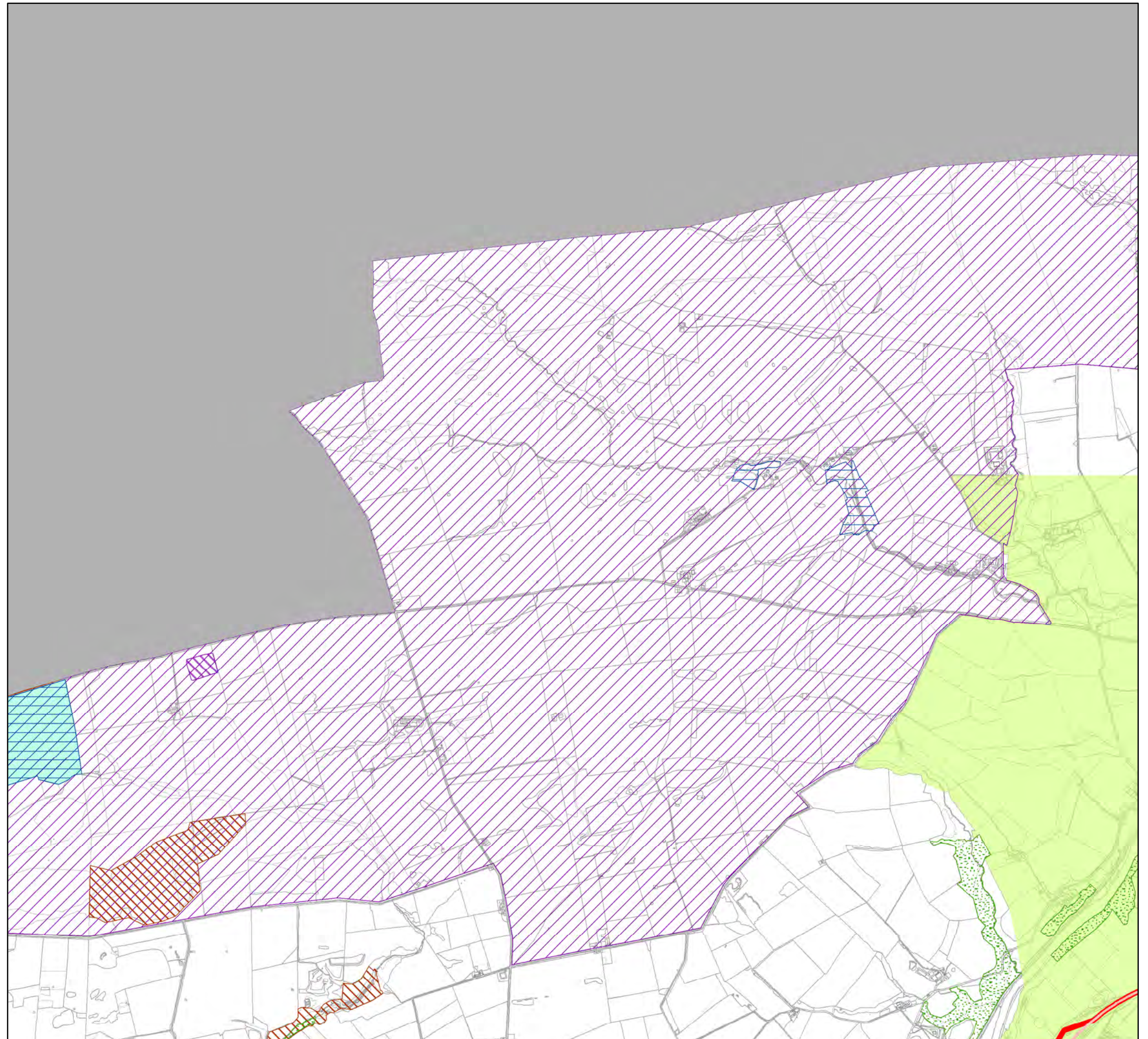


Scale @ A3:1:20,000

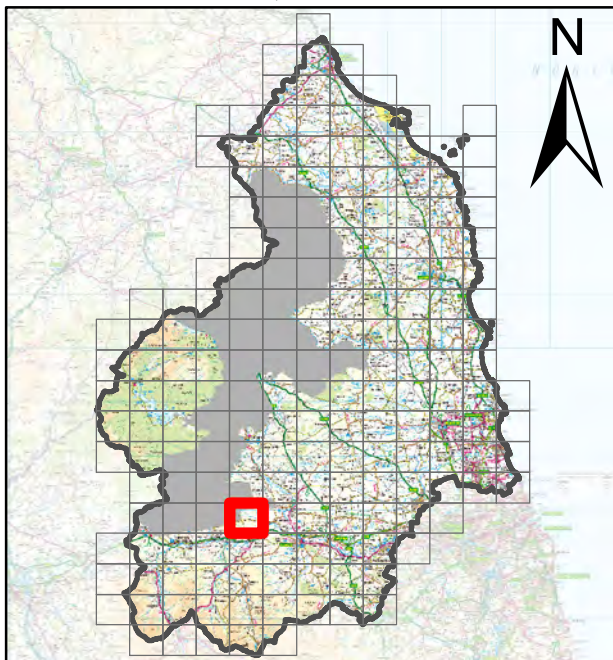


Legend

- Green Belt
- Strategic Road Network
- A1 and A69 Dualling
- Special Areas of Conservation (SACs)
- Sites of Special Scientific Interest (SSSIs)
- Northumberland National Park
- National Nature Reserves
- Local Wildlife and Geological Sites
- Non-Statutory Nature Reserves
- Ancient Woodland
- Hadrian's Wall World Heritage Site
- Hadrian's Wall World Heritage Site Buffer Zone

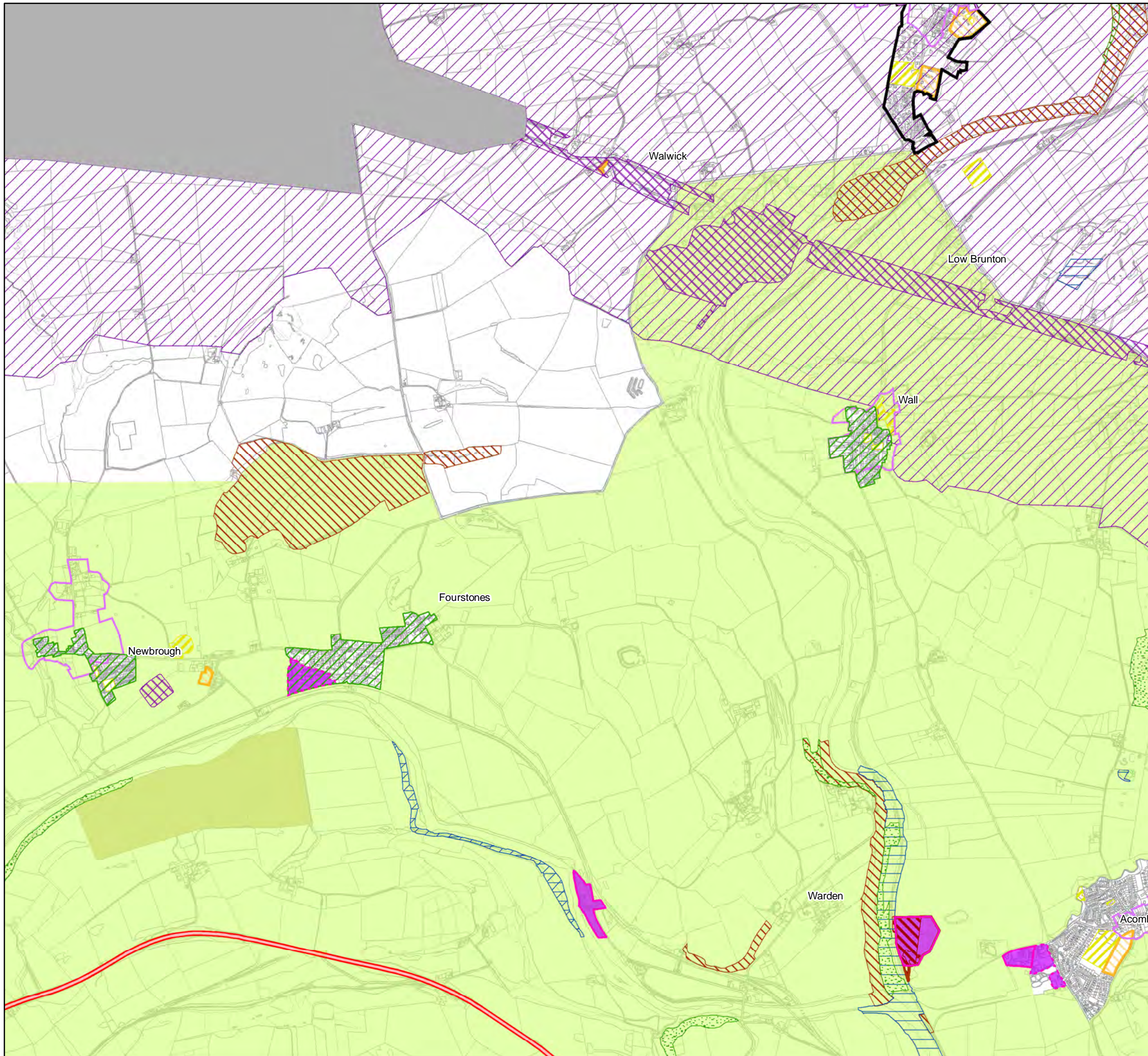


Scale @ A3:1:20,000

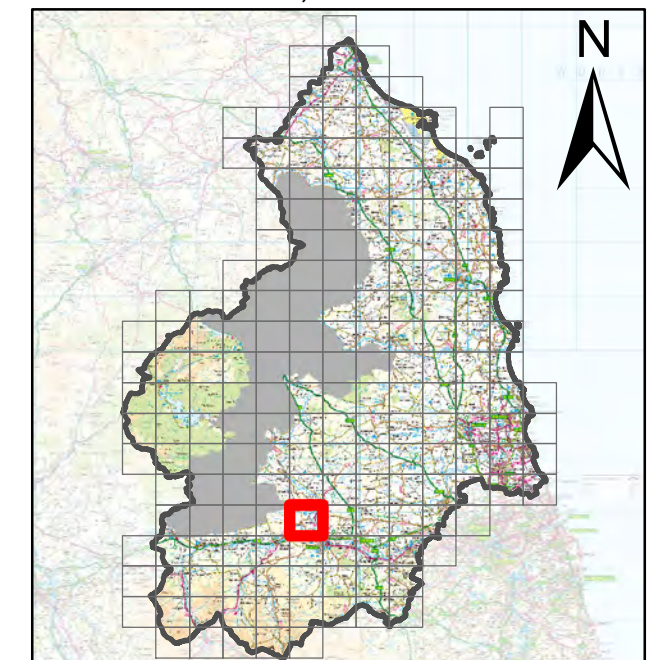


Legend

-  Settlement Boundaries
-  Green Belt
-  Green Belt Release
-  General Employment Land Allocations
-  Key General Employment Areas
-  Areas for Flexible Employment Uses
-  Sites with Permission for Housing
-  Strategic Road Network
-  A1 and A69 Dualling
-  Special Areas of Conservation (SACs)
-  Sites of Special Scientific Interest (SSSIs)
-  Northumberland National Park
-  Local Wildlife and Geological Sites
-  Ancient Woodland
-  Hadrian's Wall World Heritage Site
-  Hadrian's Wall World Heritage Site Buffer Zone
-  Conservation Areas
-  Safeguarded Minerals Infrastructure
-  Aggregate Mineral Site Allocations - Sand and Gravel
-  Existing Waste Management Facilities
-  Protected Open Space

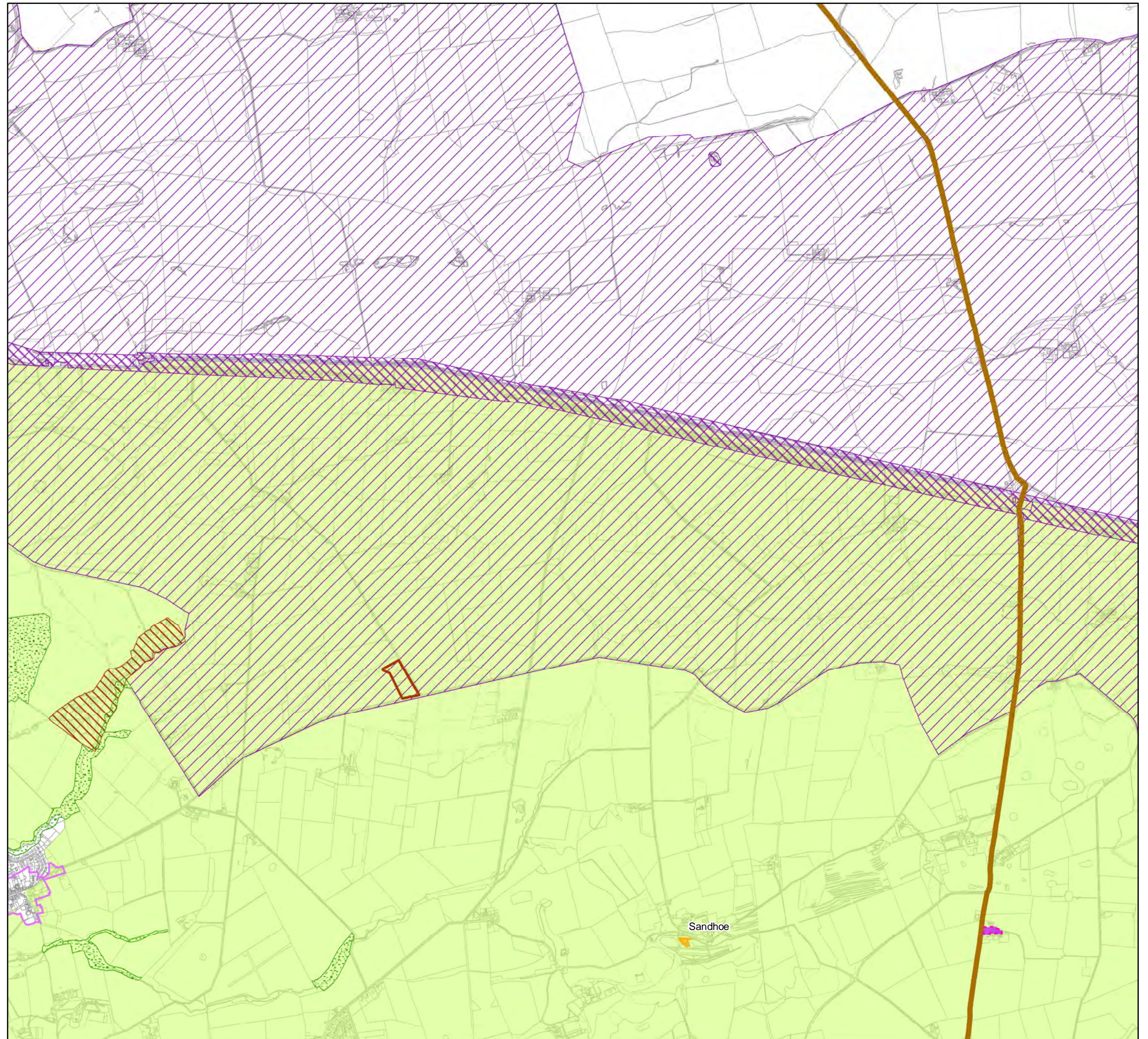


Scale @ A3:1:20,000

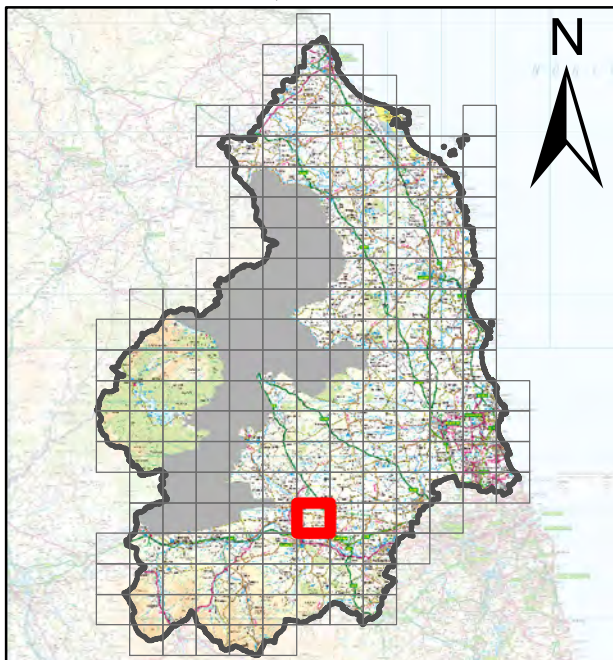


Legend

- Green Belt
- General Employment Land Allocations
- Areas for Flexible Employment Uses
- Sites with Permission for Housing
- National Primary Routes
- Local Wildlife and Geological Sites
- Ancient Woodland
- Hadrian's Wall World Heritage Site
- Hadrian's Wall World Heritage Site Buffer Zone
- Conservation Areas
- Existing Waste Management Facilities

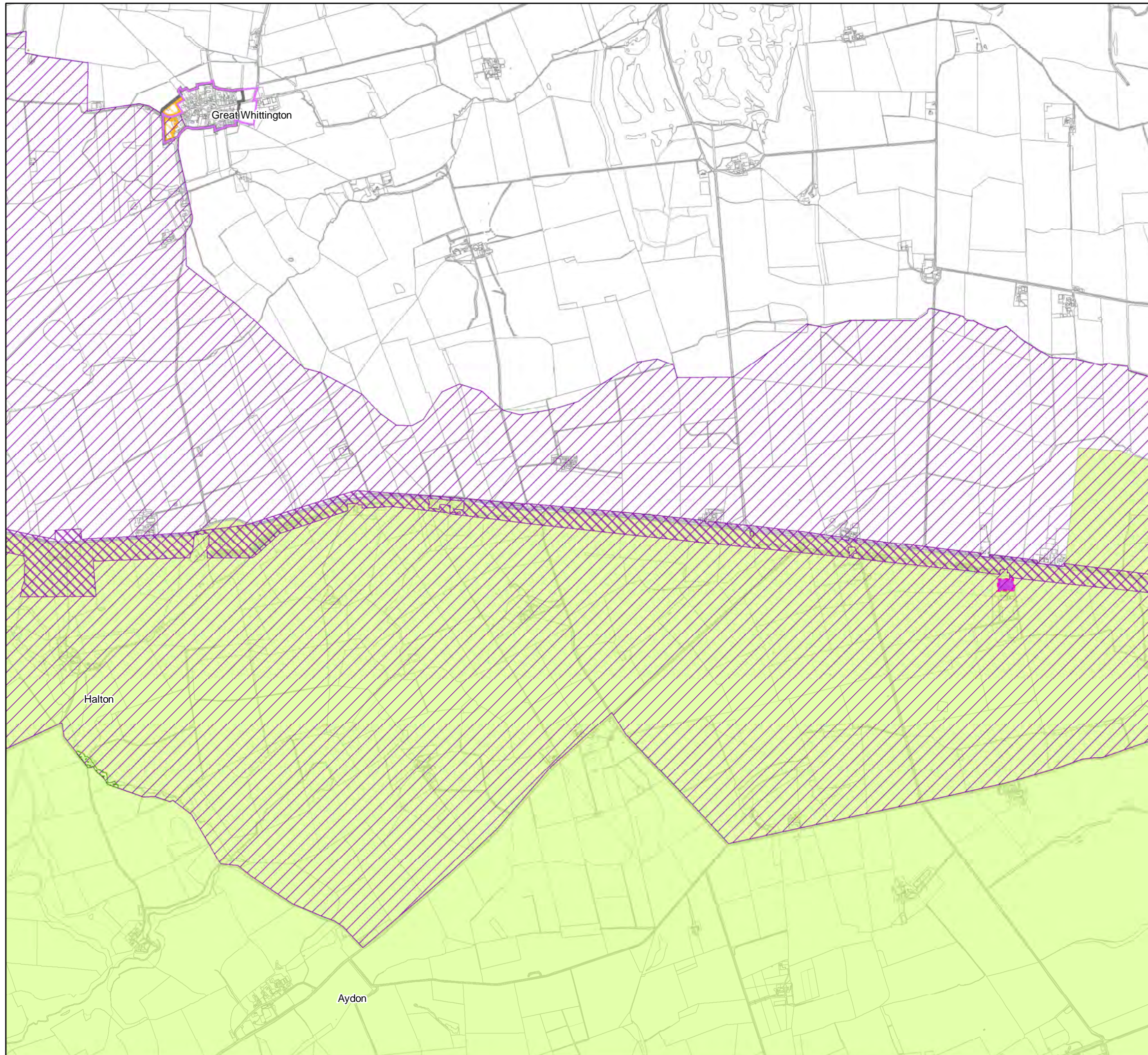


Scale@ A3:1:20,000

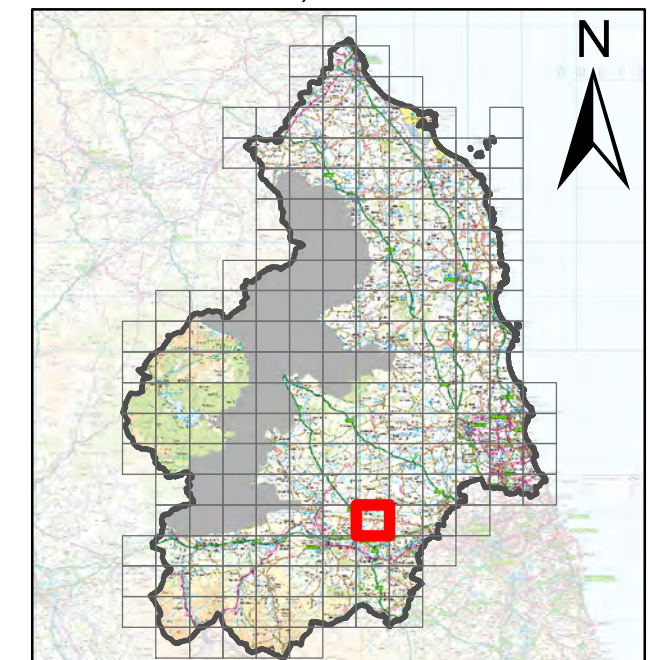


Legend

- Neighbourhood Plan Settlement Boundaries
- Green Belt
- General Employment Land Allocations
- Areas for Flexible Employment Uses
- Sites with Permission for Housing
- Ancient Woodland
- Hadrian's Wall World Heritage Site
- Hadrian's Wall World Heritage Site Buffer Zone
- Conservation Areas

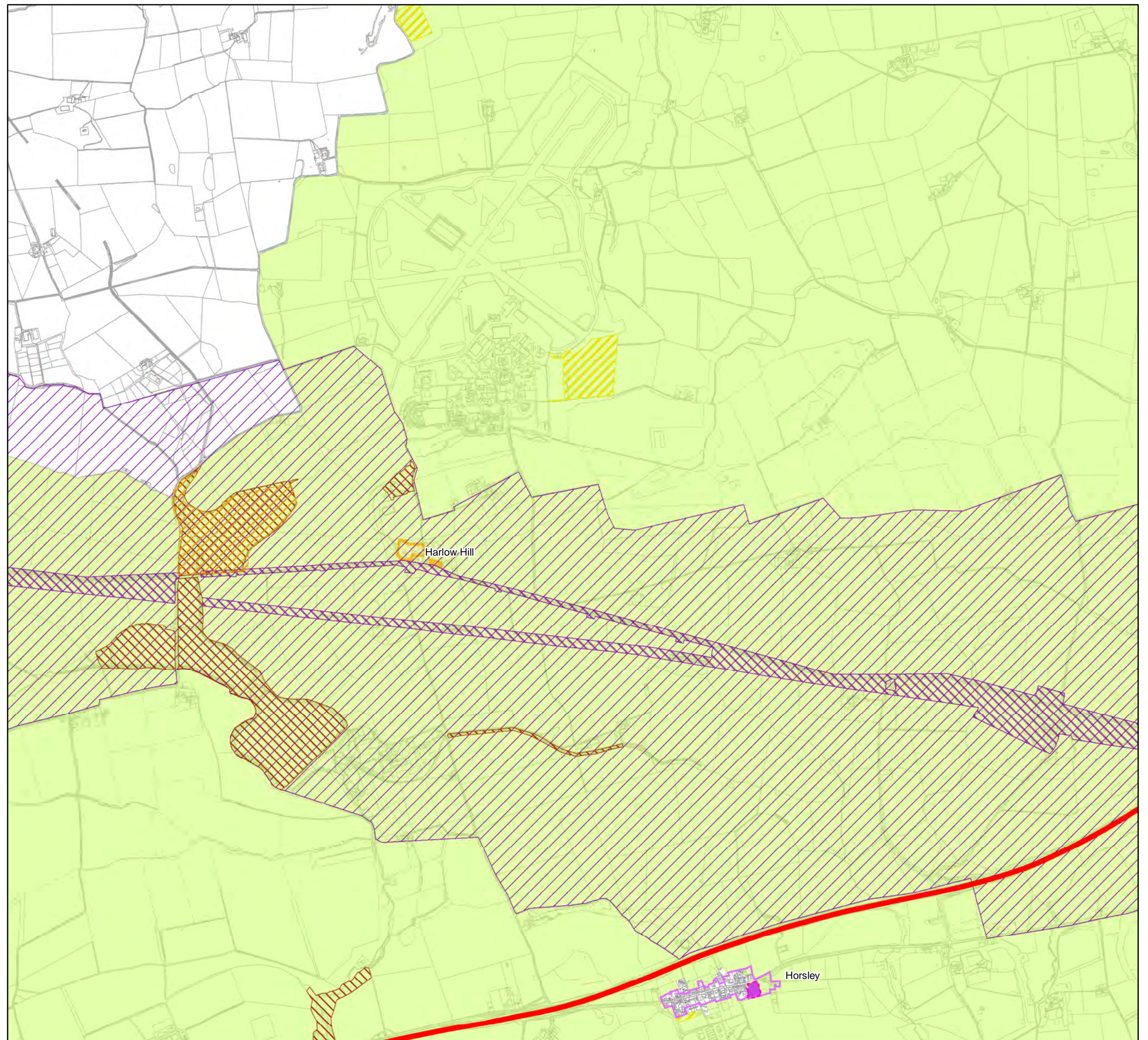


Scale @ A3:1:20,000

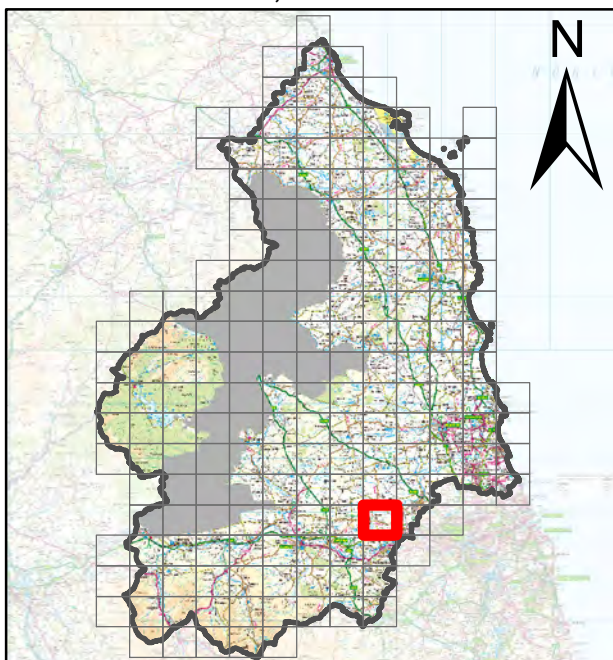


Legend

- Green Belt
- General Employment Land Allocations
- Areas for Flexible Employment Uses
- Sites with Permission for Housing
- Strategic Road Network
- Local Wildlife and Geological Sites
- Non-Statutory Nature Reserves
- Hadrian's Wall World Heritage Site
- Hadrian's Wall World Heritage Site Buffer Zone
- Conservation Areas
- Protected Open Space

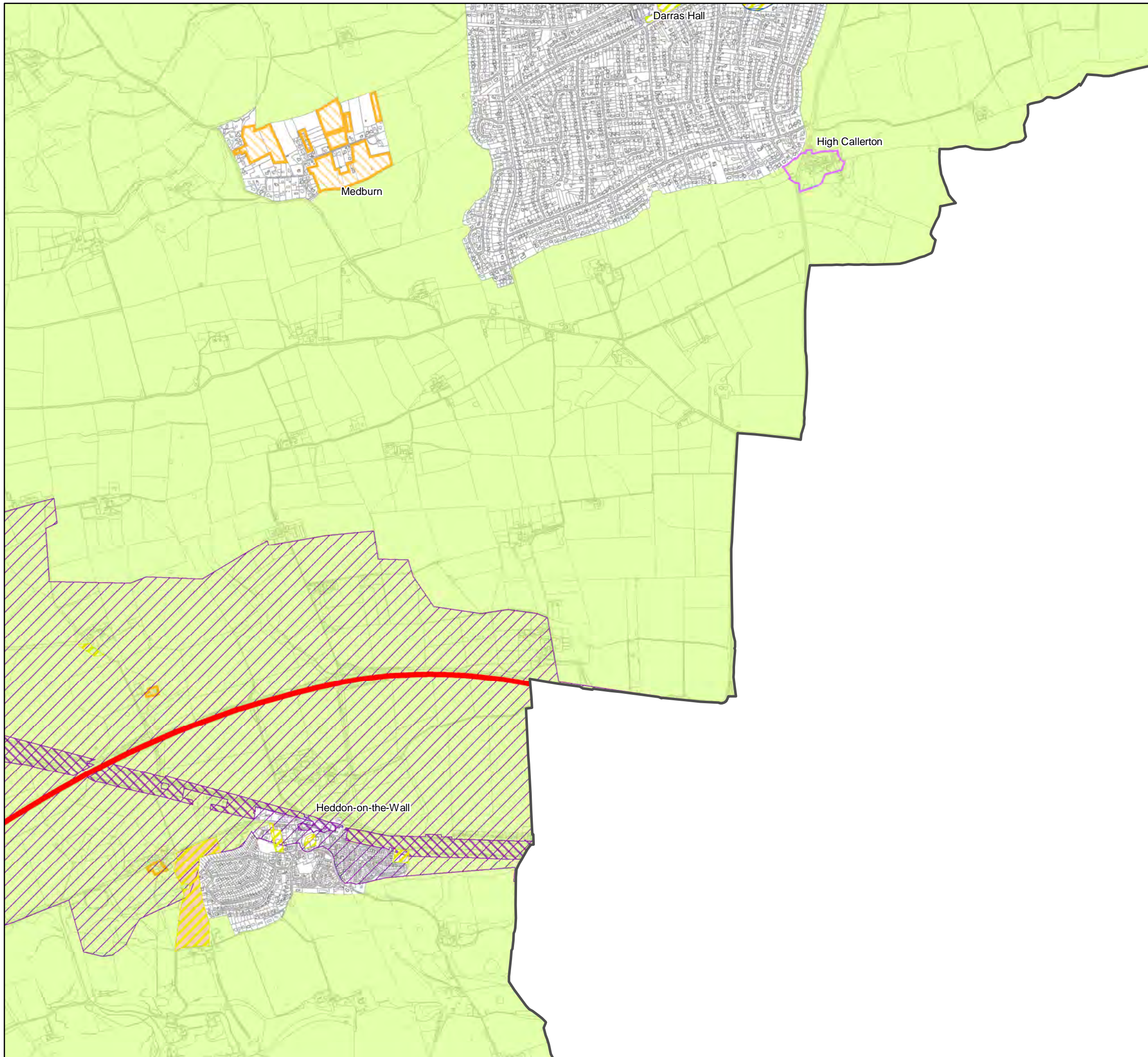


Scale @ A3:1:20,000

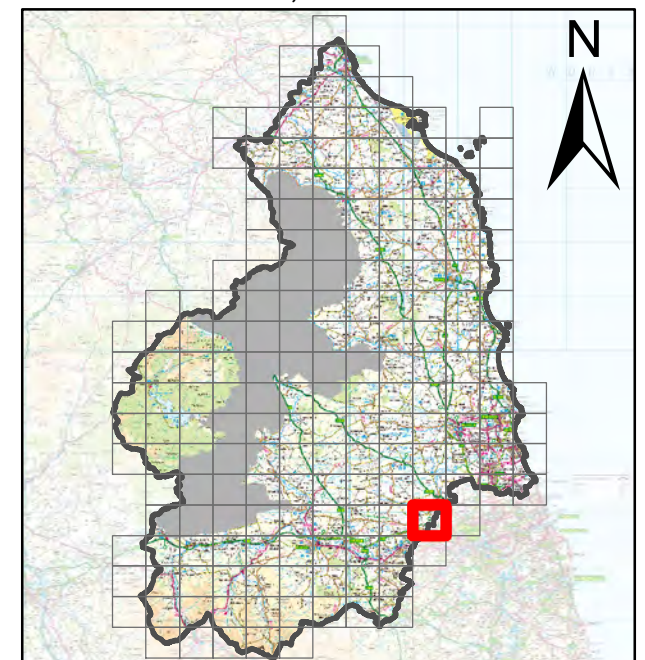


Legend

- Green Belt
- Sites with Permission for Housing
- Strategic Road Network
- Sites of Special Scientific Interest (SSSIs)
- Local Wildlife and Geological Sites
- Local Nature Reserves
- Hadrian's Wall World Heritage Site
- Hadrian's Wall World Heritage Site Buffer Zone
- Conservation Areas
- Protected Open Space

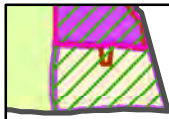


Scale @ A3:1:20,000

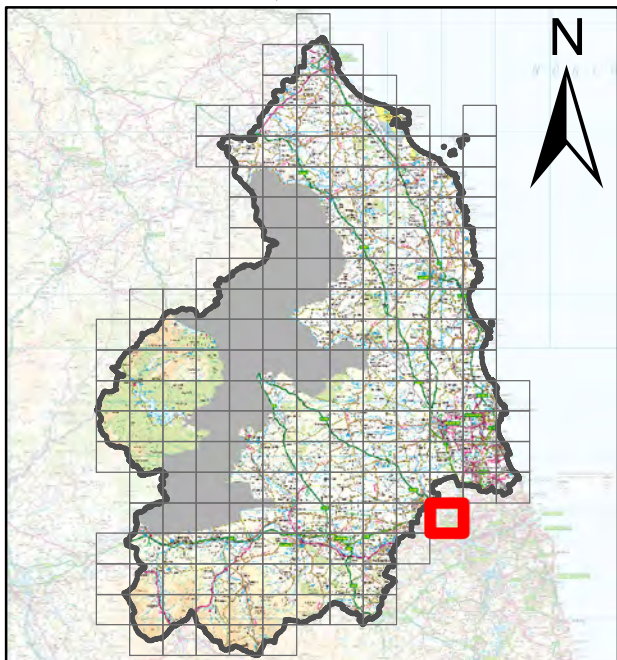


Legend

- Green Belt
- Green Belt Release
- Safeguarded Employment Land
- General Employment Land Allocations
- Key General Employment Areas
- Safeguarded Railway
- Local Wildlife and Geological Sites
- Existing Waste Management Facilities






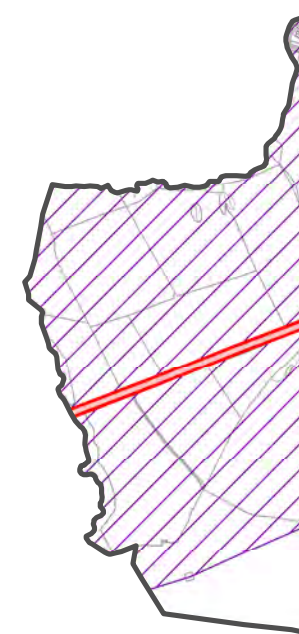
Scale @ A3:1:20,000



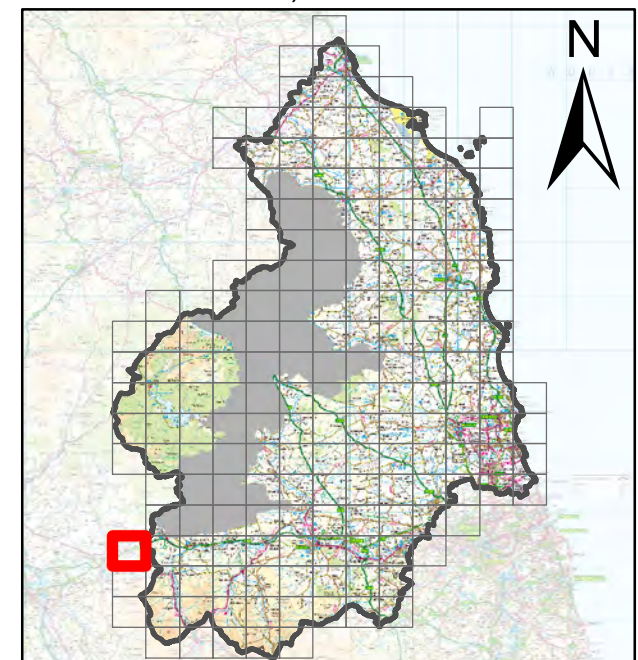
155 Northumberland Local Plan Publication Draft Plan (Regulation 19)

Legend

-  Strategic Road Network
-  A1 and A69 Dualling
-  Hadrian's Wall World Heritage Site Buffer Zone



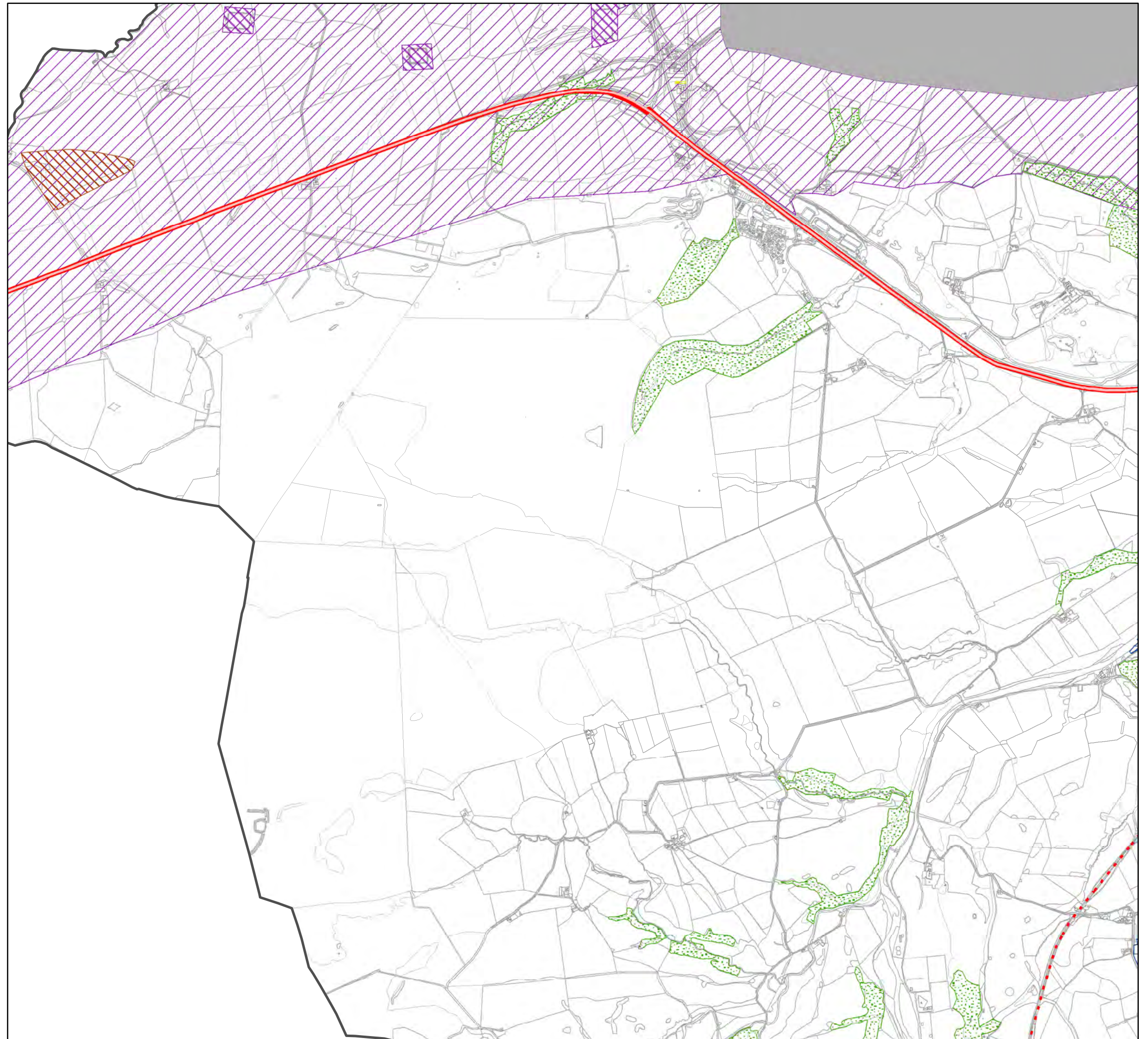
Scale @ A3:1:20,000



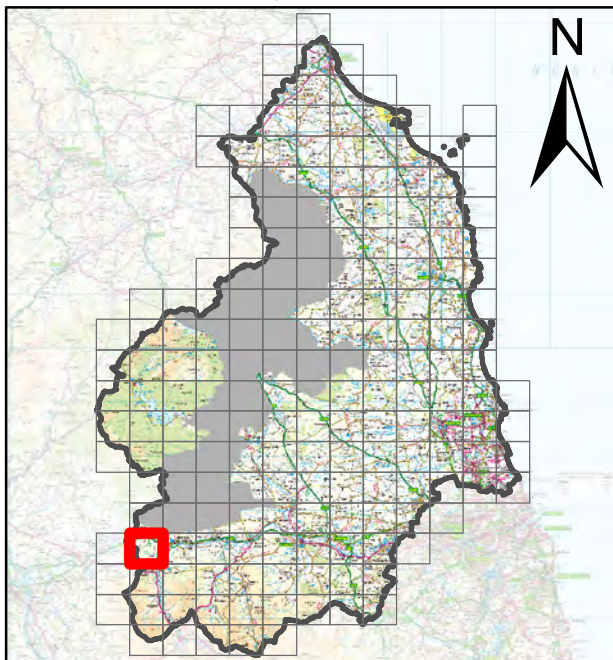
Ordnance Survey data © Crown copyright and
database right 2018. OS 100030994

Legend




- Strategic Road Network
- A1 and A69 Dualling
- Safeguarded Railway
- Special Protection Areas (SPAs)
- Special Areas of Conservation (SACs)
- Sites of Special Scientific Interest (SSSIs)
- Northumberland National Park
- Local Wildlife and Geological Sites
- Ancient Woodland
- Hadrian's Wall World Heritage Site
- Hadrian's Wall World Heritage Site Buffer Zone
- Protected Open Space

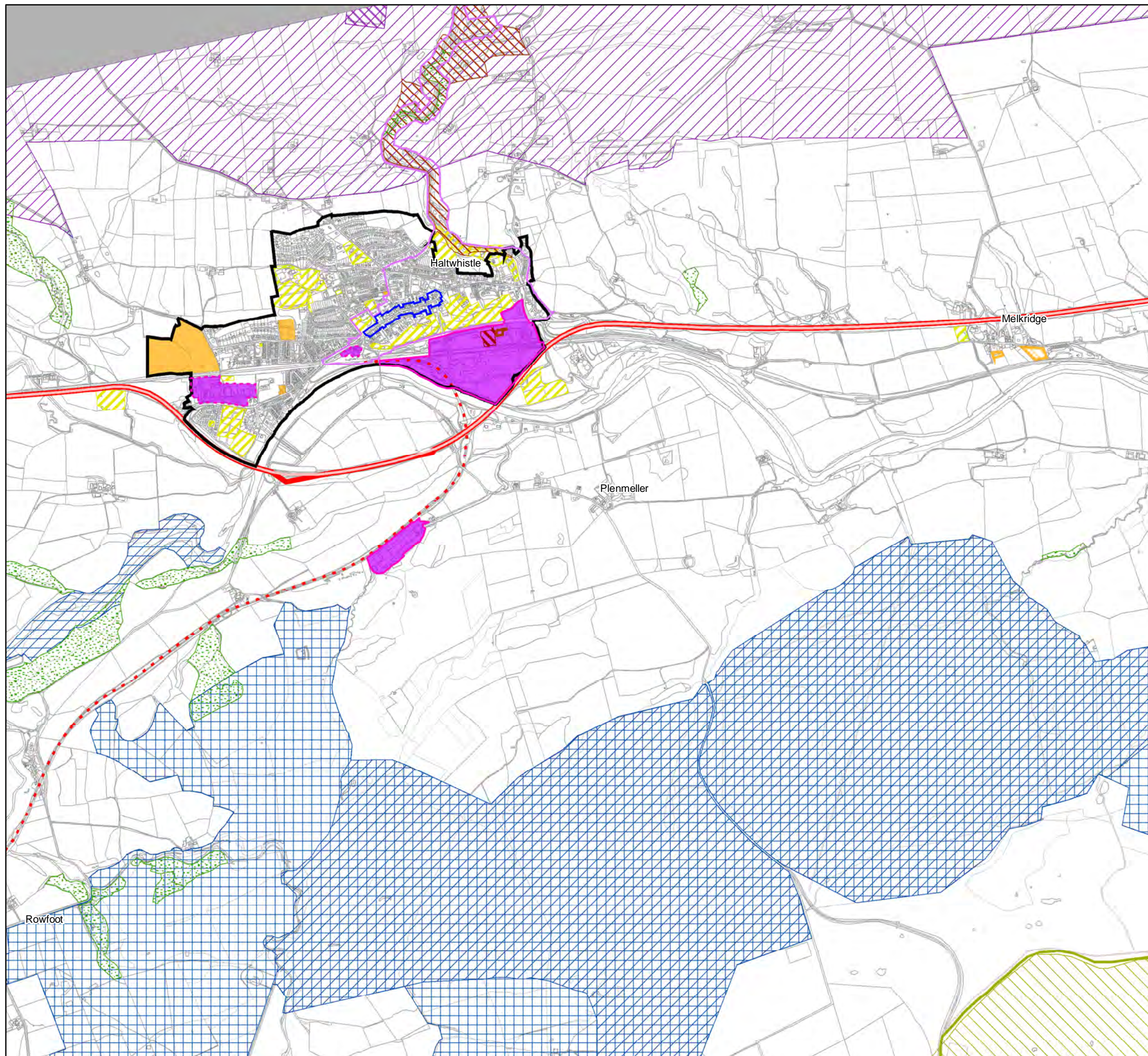


Scale @ A3:1:20,000

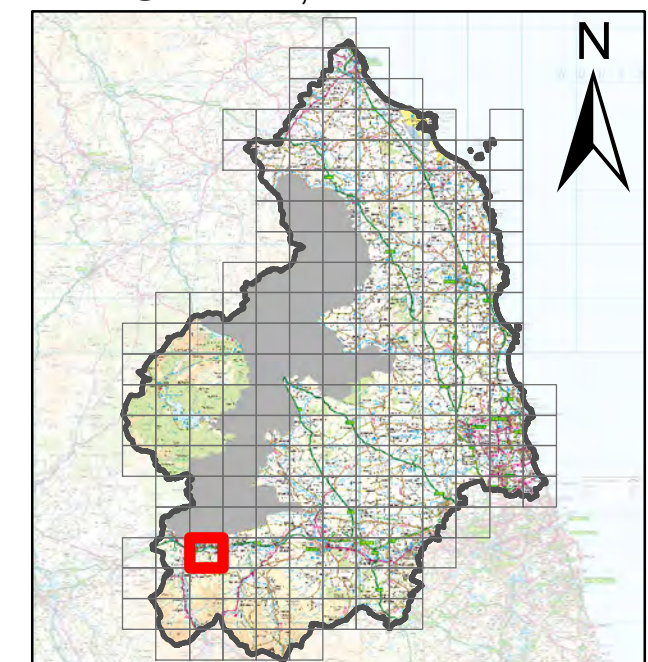


Legend



-  Settlement Boundaries
-  General Employment Land Allocations
-  Key General Employment Areas
-  Areas for Flexible Employment Uses
-  Town Centres
-  Housing Development Site Allocations
-  Sites with Permission for Housing
-  Strategic Road Network
-  A1 and A69 Dualling
-  Safeguarded Railway
-  Special Protection Areas (SPAs)
-  Special Areas of Conservation (SACs)
-  Sites of Special Scientific Interest (SSSIs)
-  Northumberland National Park
-  Local Wildlife and Geological Sites
-  Ancient Woodland
-  Areas of Outstanding Natural Beauty (AONBs)
-  North Pennines AONB and UNESCO Global Geopark
-  Hadrian's Wall World Heritage Site
-  Hadrian's Wall World Heritage Site Buffer Zone
-  Conservation Areas
-  Safeguarded Minerals Infrastructure
-  Existing Waste Management Facilities
-  Protected Open Space

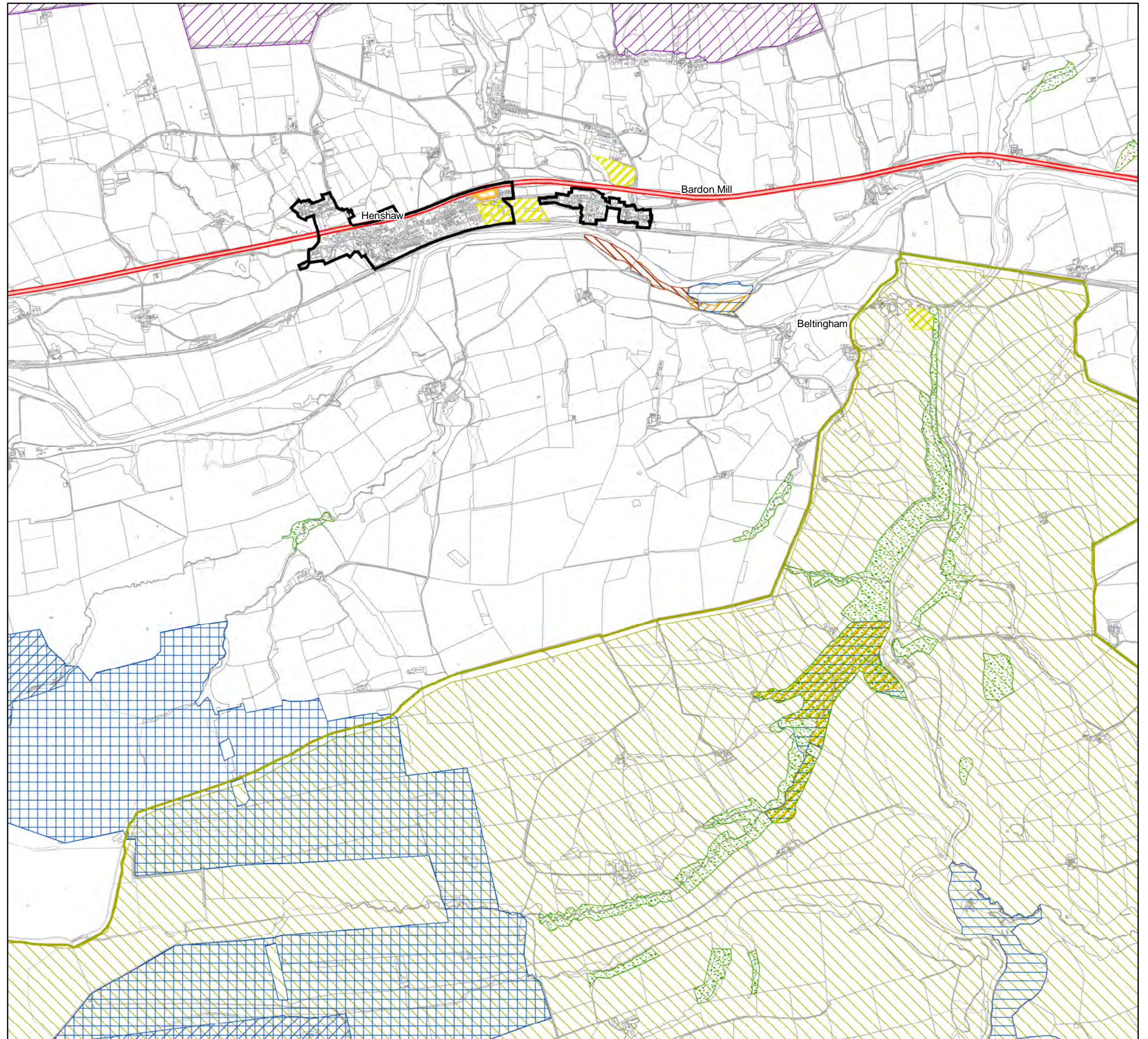


Scale @ A3:1:20,000

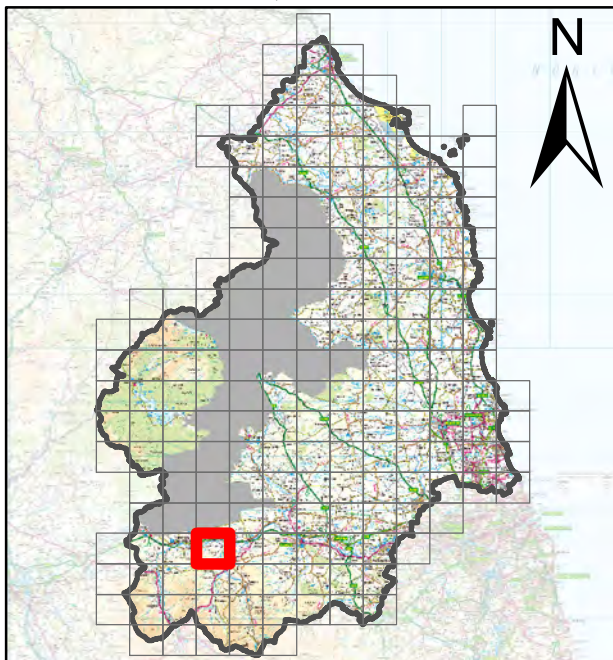


Legend



















-  Settlement Boundaries
-  Sites with Permission for Housing
-  Strategic Road Network
-  A1 and A69 Dualling
-  Special Protection Areas (SPAs)
-  Special Areas of Conservation (SACs)
-  Sites of Special Scientific Interest (SSSIs)
-  Local Wildlife and Geological Sites
-  Non-Statutory Nature Reserves
-  Ancient Woodland
-  Areas of Outstanding Natural Beauty (AONBs)
-  North Pennines AONB and UNESCO Global Geopark
-  Hadrian's Wall World Heritage Site Buffer Zone
-  Protected Open Space

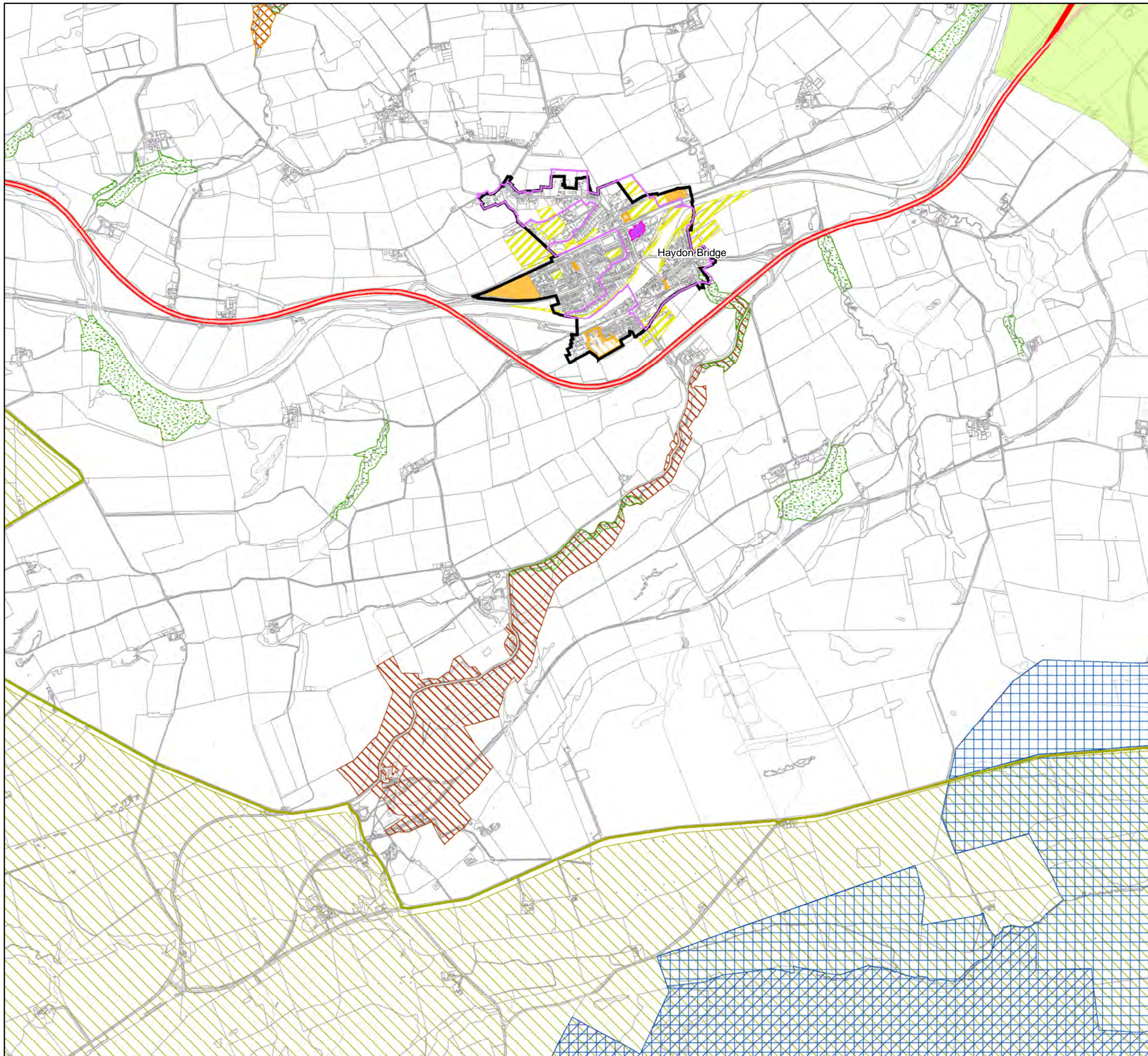


Scale @ A3:1:20,000

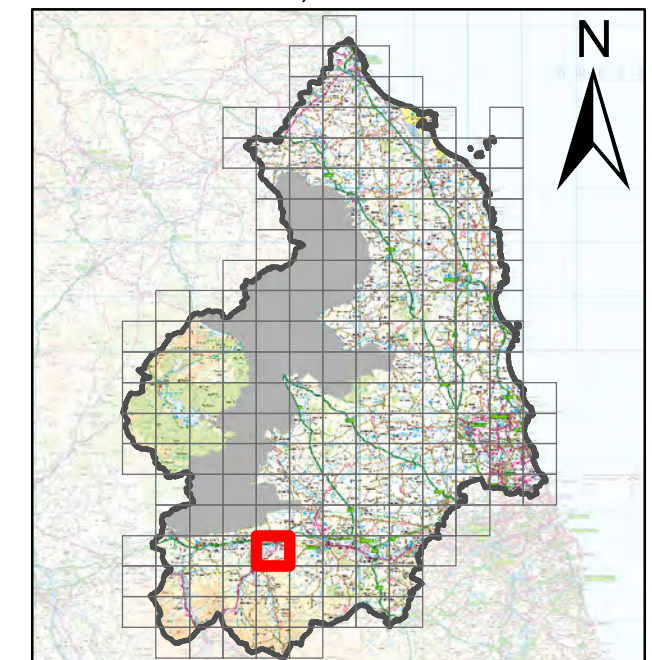


Legend

-  Settlement Boundaries
-  Green Belt
-  General Employment Land Allocations
-  Areas for Flexible Employment Uses
-  Housing Development Site Allocations
-  Sites with Permission for Housing
-  Strategic Road Network
-  A1 and A69 Dualling
-  Special Protection Areas (SPAs)
-  Special Areas of Conservation (SACs)
-  Sites of Special Scientific Interest (SSSIs)
-  Local Wildlife and Geological Sites
-  Non-Statutory Nature Reserves
-  Ancient Woodland
-  Areas of Outstanding Natural Beauty (AONBs)
-  North Pennines AONB and UNESCO Global Geopark
-  Conservation Areas
-  Protected Open Space

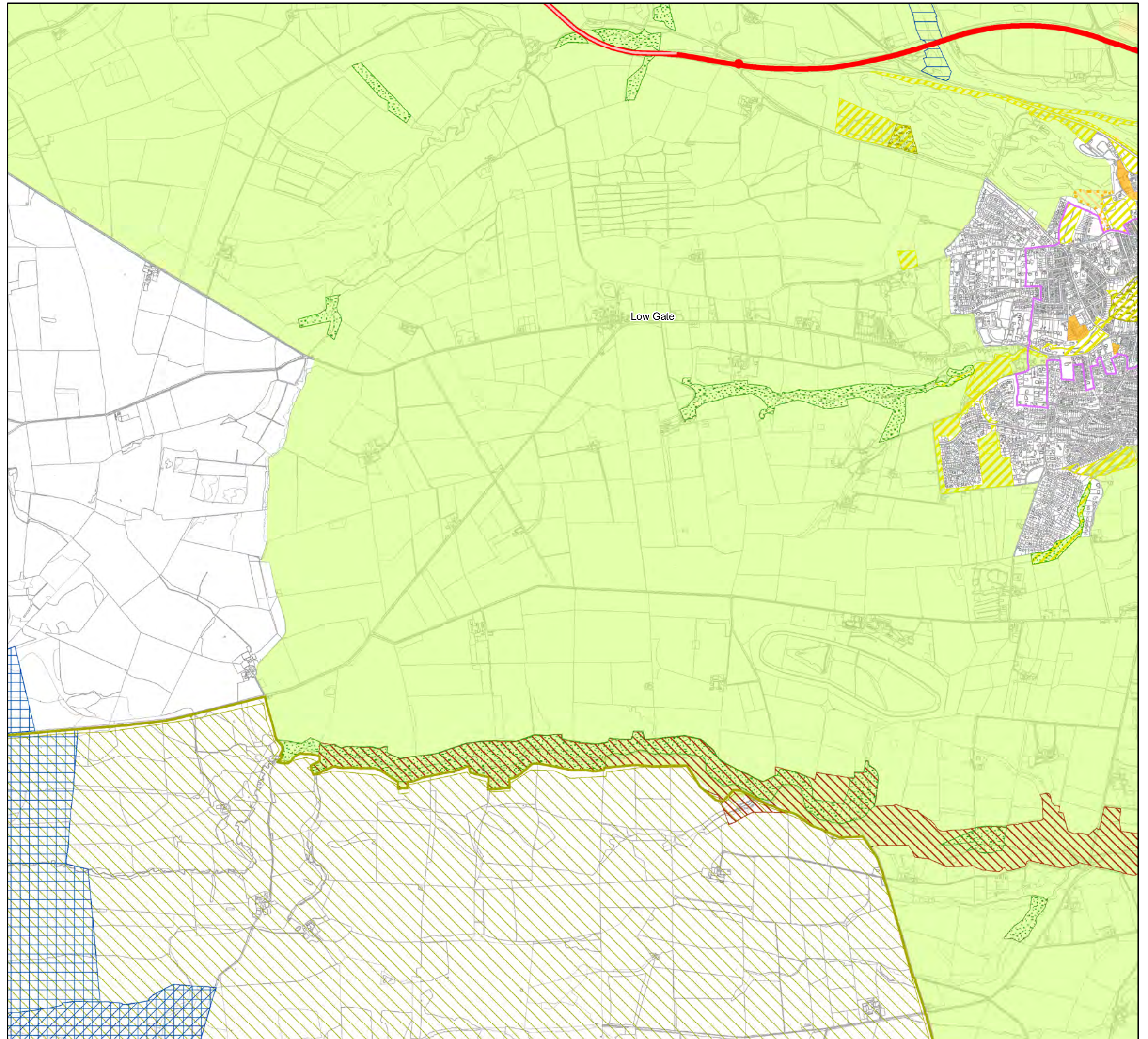


Scale @ A3:1:20,000

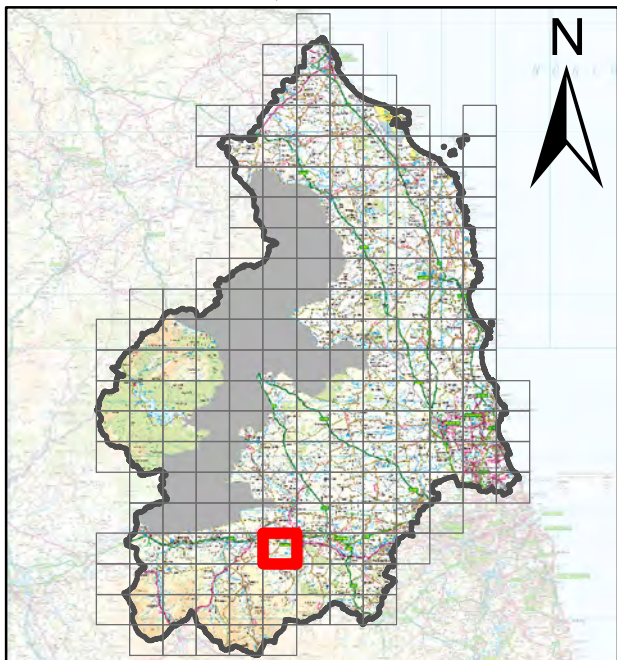


Legend

- Green Belt
- Housing Development Site Allocations
- Sites Minded to Approve Permission for Housing
- Strategic Road Network
- A1 and A69 Dualling
- Strategic Road Network Improvements
- Special Protection Areas (SPAs)
- Special Areas of Conservation (SACs)
- Sites of Special Scientific Interest (SSSIs)
- Local Wildlife and Geological Sites
- Ancient Woodland
- Areas of Outstanding Natural Beauty (AONBs)
- North Pennines AONB and UNESCO Global Geopark
- Registered Parks and Gardens
- Conservation Areas
- Protected Open Space

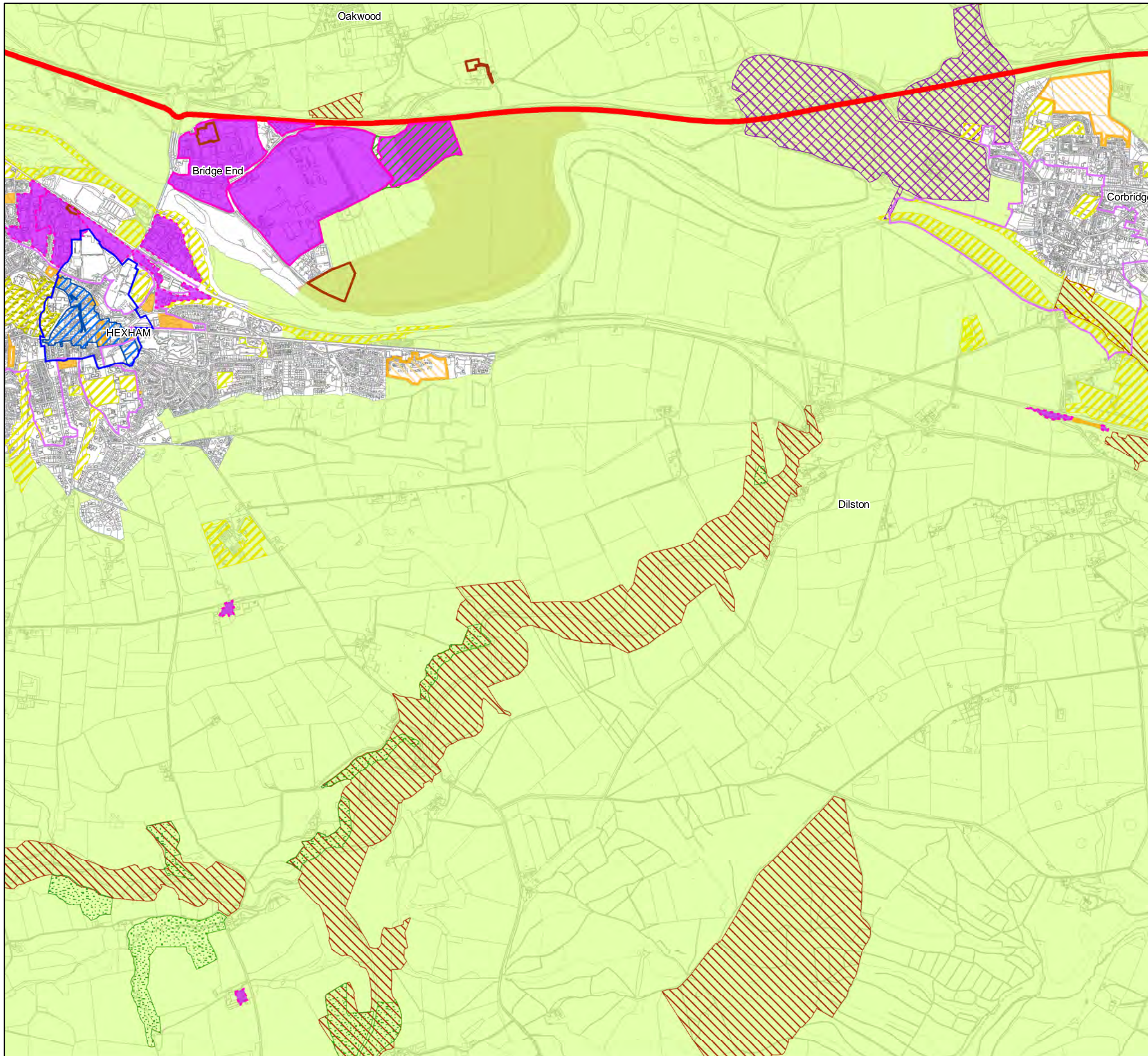


Scale @ A3:1:20,000

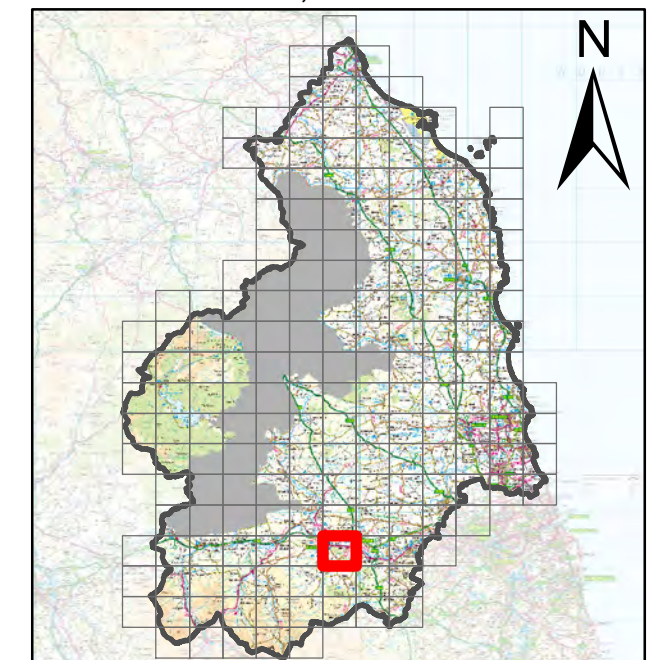


Legend

- Green Belt
- Green Belt Release
- General Employment Land Allocations
- Key General Employment Areas
- Areas for Flexible Employment Uses
- Town Centres
- Primary Shopping Areas
- Key Shopping Frontages
- Housing Development Site Allocations
- Sites with Permission for Housing
- Strategic Road Network
- Local Wildlife and Geological Sites
- Ancient Woodland
- Registered Parks and Gardens
- Hadrian's Wall World Heritage Site
- Hadrian's Wall World Heritage Site Buffer Zone
- Conservation Areas
- Aggregate Mineral Site Allocations - Sand and Gravel
- Existing Waste Management Facilities
- Protected Open Space



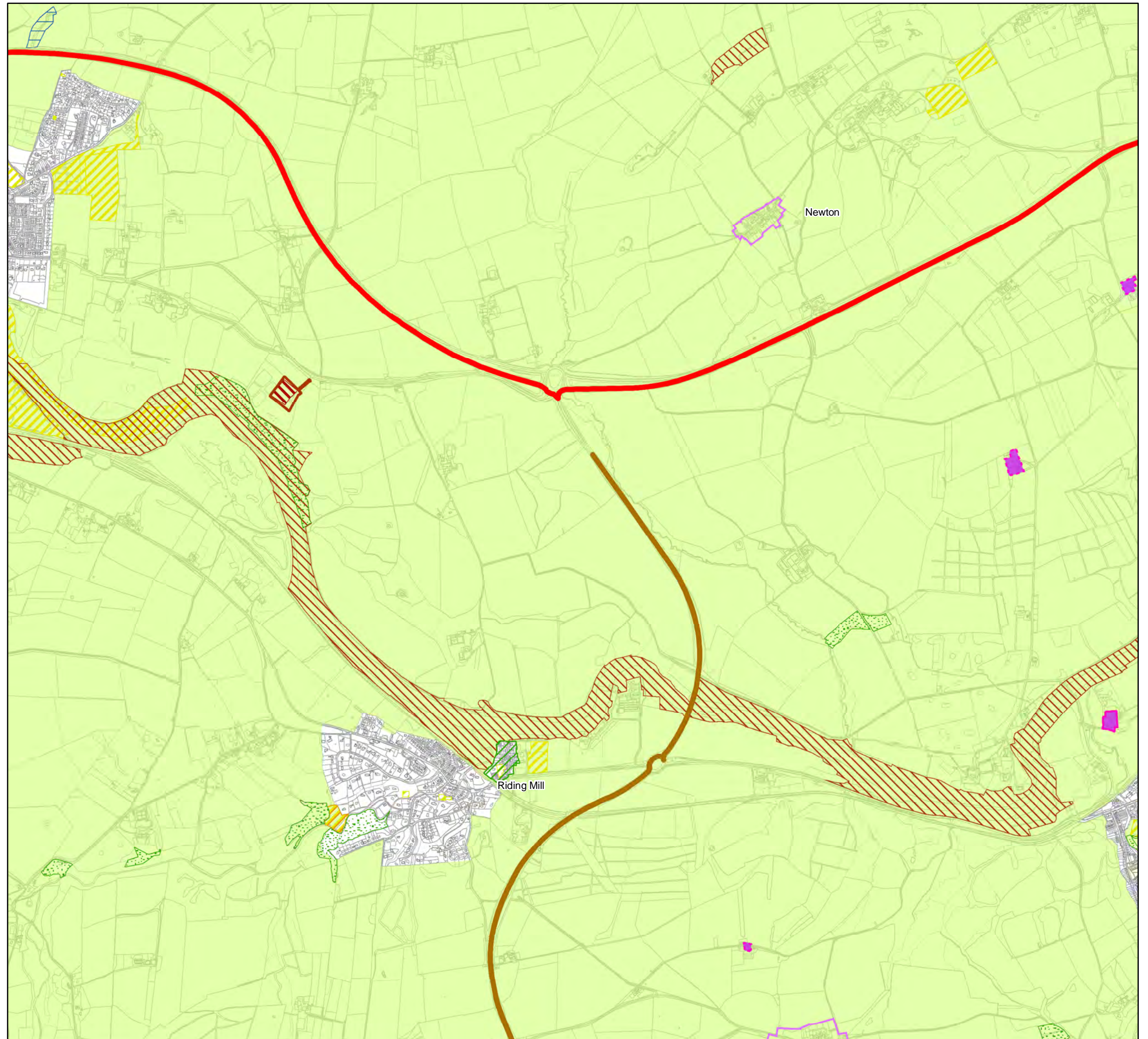
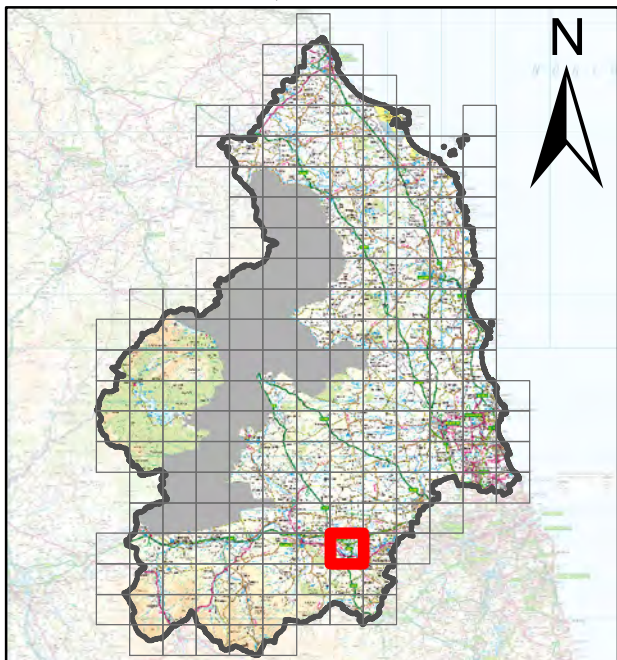
Scale @ A3:1:20,000



Legend

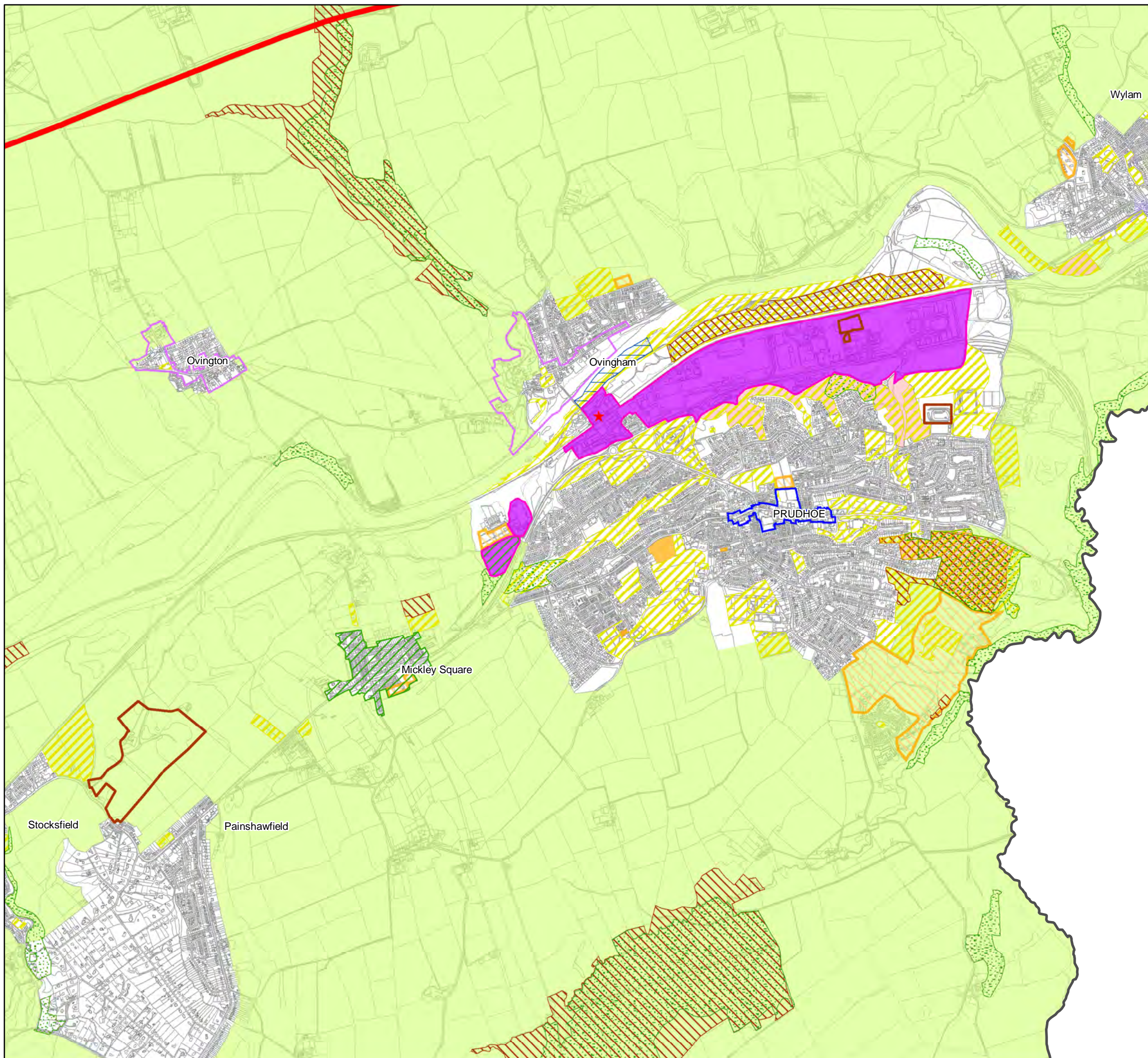
- Green Belt
- Green Belt Release
- General Employment Land Allocations
- Key General Employment Areas
- Areas for Flexible Employment Uses
- Strategic Road Network
- National Primary Routes
- Sites of Special Scientific Interest (SSSIs)
- Local Wildlife and Geological Sites
- Non-Statutory Nature Reserves
- Ancient Woodland
- Conservation Areas
- Safeguarded Minerals Infrastructure
- Existing Waste Management Facilities
- Protected Open Space

Scale @ A3:1:20,000

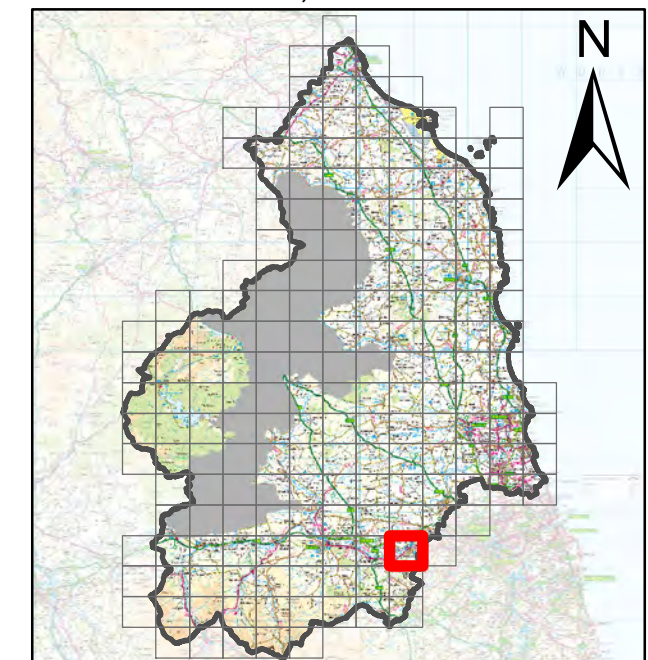


Legend

- Green Belt
- Green Belt Release
- General Employment Land Allocations
- Key General Employment Areas
- Town Centres
- Housing Development Site Allocations
- Sites with Permission for Housing
- Strategic Road Network
- Improvements to Station Parking
- Sites of Special Scientific Interest (SSSIs)
- Local Wildlife and Geological Sites
- Local Nature Reserves
- Non-Statutory Nature Reserves
- Ancient Woodland
- Conservation Areas
- Existing Waste Management Facilities
- Protected Open Space



Scale @ A3:1:20,000

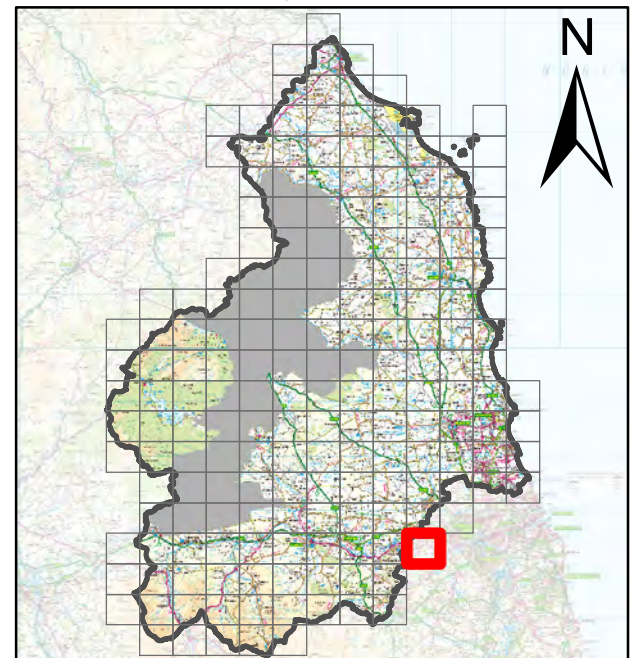


Legend






- Green Belt
- Sites with Permission for Housing
- Sites of Special Scientific Interest (SSSIs)
- Local Wildlife and Geological Sites
- Non-Statutory Nature Reserves
- Ancient Woodland
- Protected Open Space

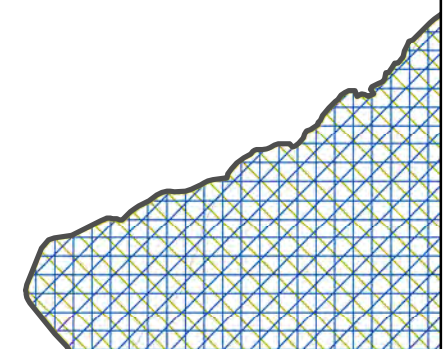


Scale @ A3:1:20,000

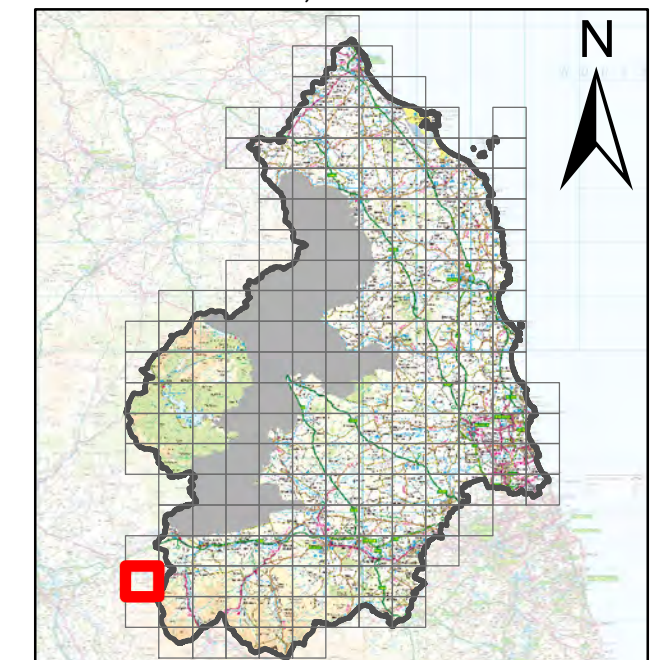


Legend

-  Special Protection Areas (SPAs)
-  Special Areas of Conservation (SACs)
-  Sites of Special Scientific Interest (SSSIs)
-  Areas of Outstanding Natural Beauty (AONBs)
-  North Pennines AONB and UNESCO Global Geopark

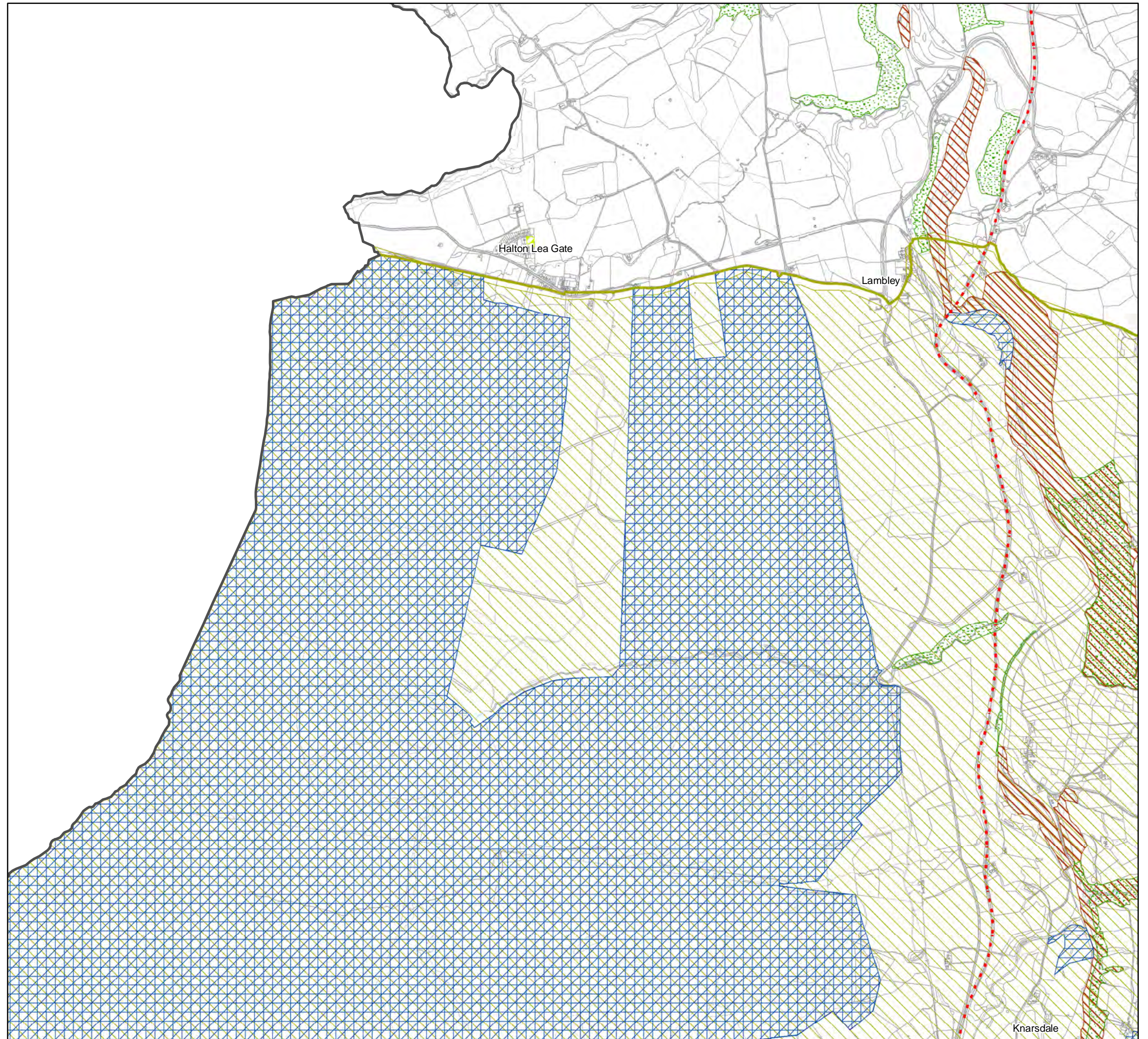


Scale @ A3:1:20,000

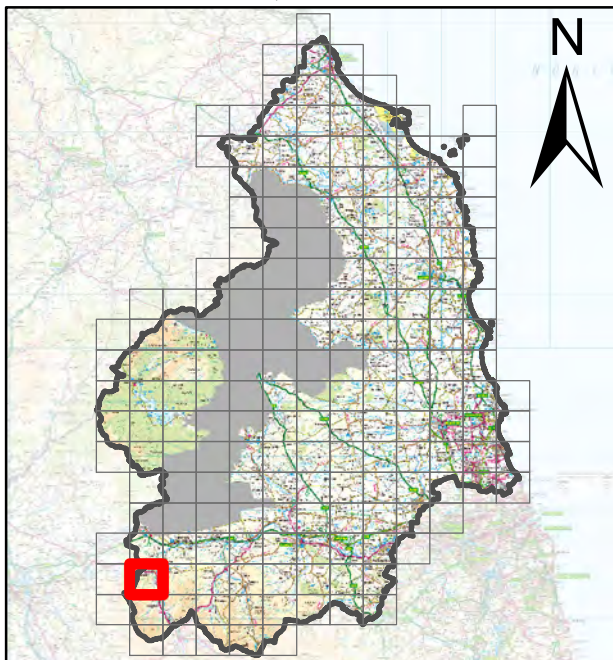


Legend

- Safeguarded Railway
- ▭ Special Protection Areas (SPAs)
- ▨ Special Areas of Conservation (SACs)
- ▭ Sites of Special Scientific Interest (SSSIs)
- ▨ Local Wildlife and Geological Sites
- ▨ Ancient Woodland
- ▭ Areas of Outstanding Natural Beauty (AONBs)
- ▨ North Pennines AONB and UNESCO Global Geopark
- ▨ Protected Open Space



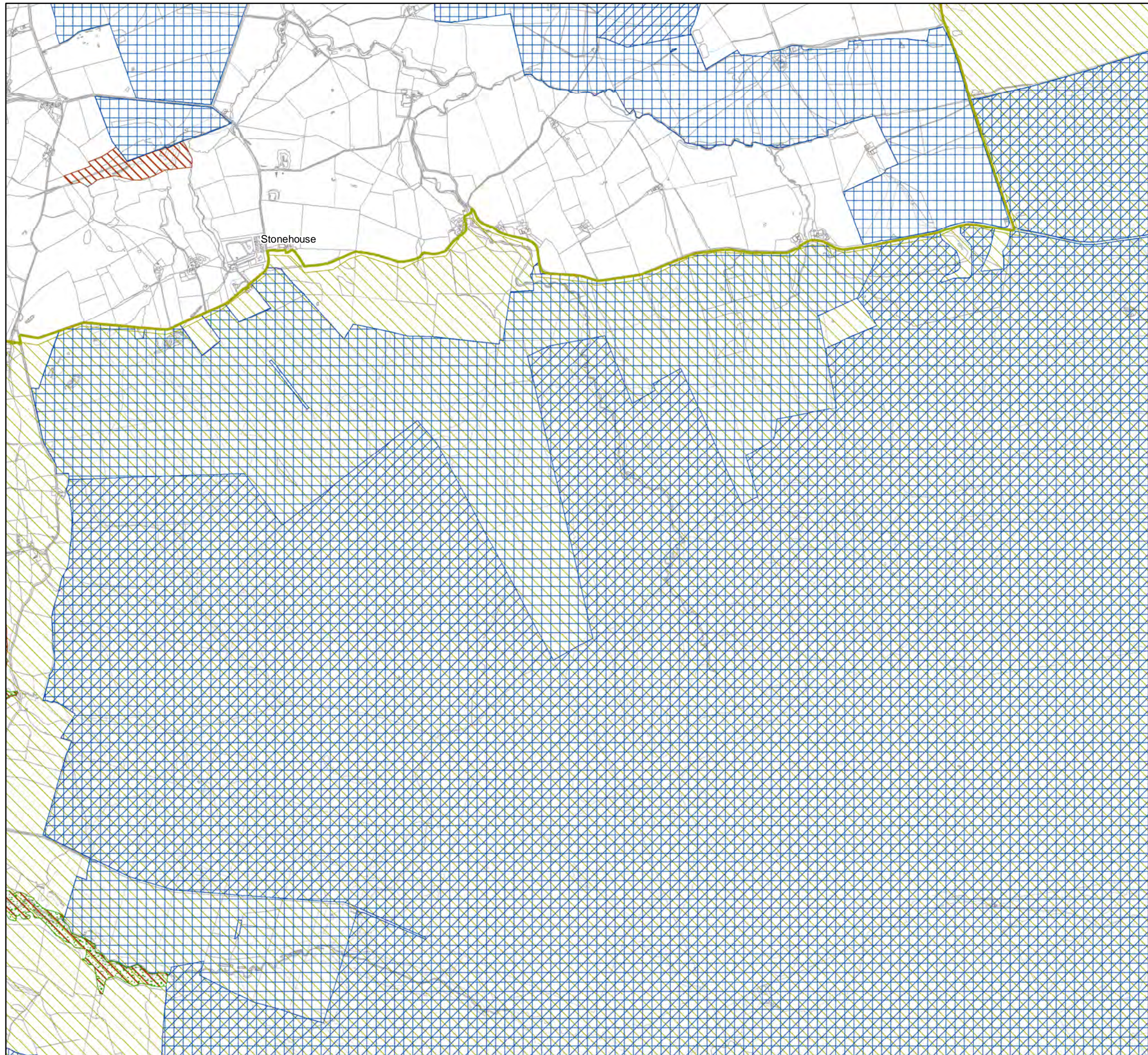
Scale@ A3:1:20,000



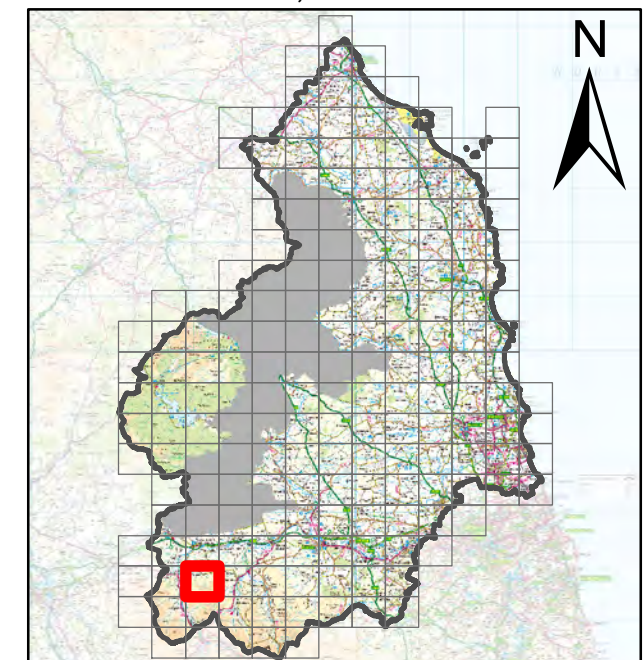
167 Northumberland Local Plan Publication Draft Plan (Regulation 19)

Legend

- Special Protection Areas (SPAs)
- Special Areas of Conservation (SACs)
- Sites of Special Scientific Interest (SSSIs)
- Local Wildlife and Geological Sites
- Ancient Woodland
- Areas of Outstanding Natural Beauty (AONBs)
- North Pennines AONB and UNESCO Global Geopark

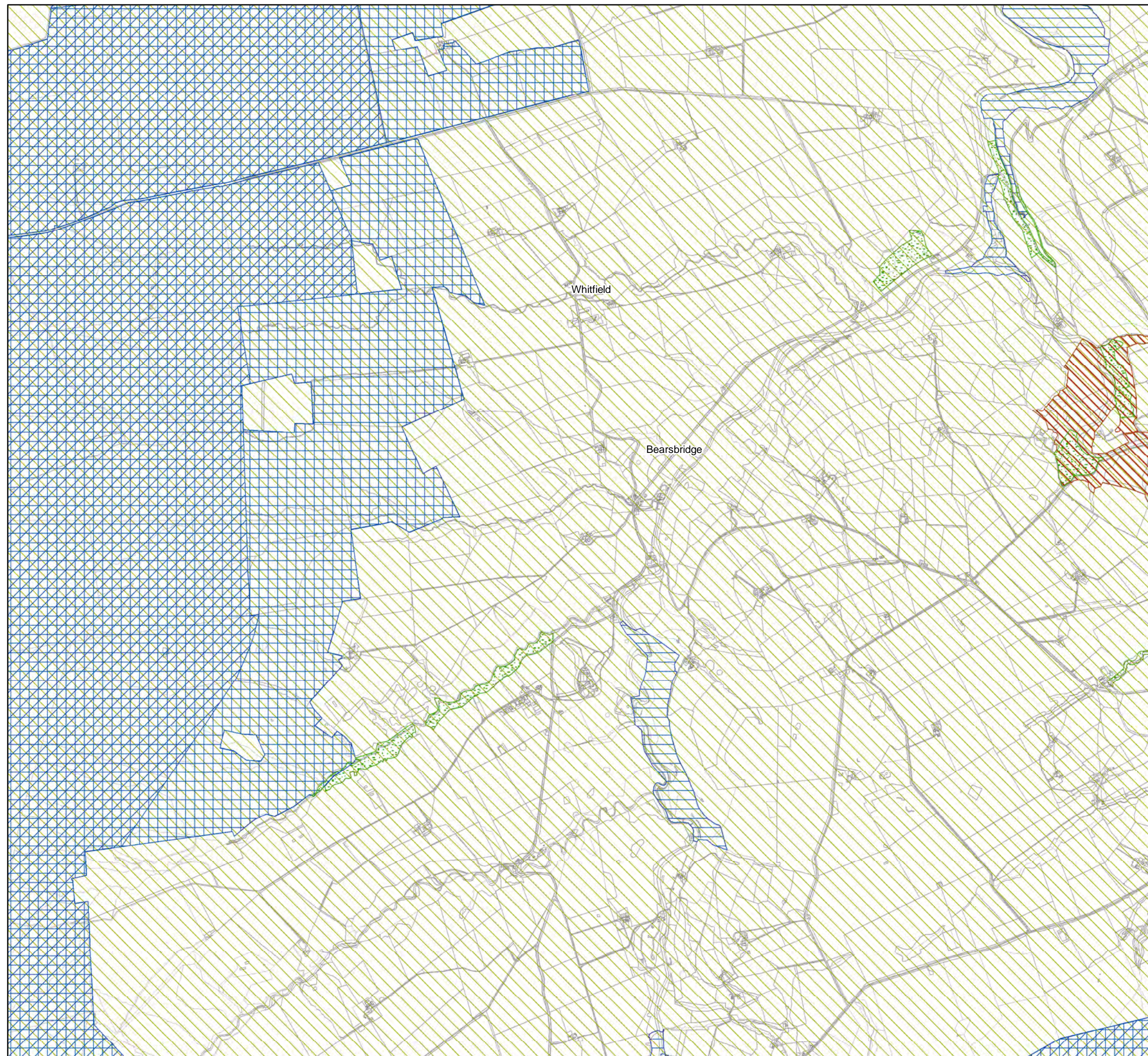


Scale @ A3:1:20,000

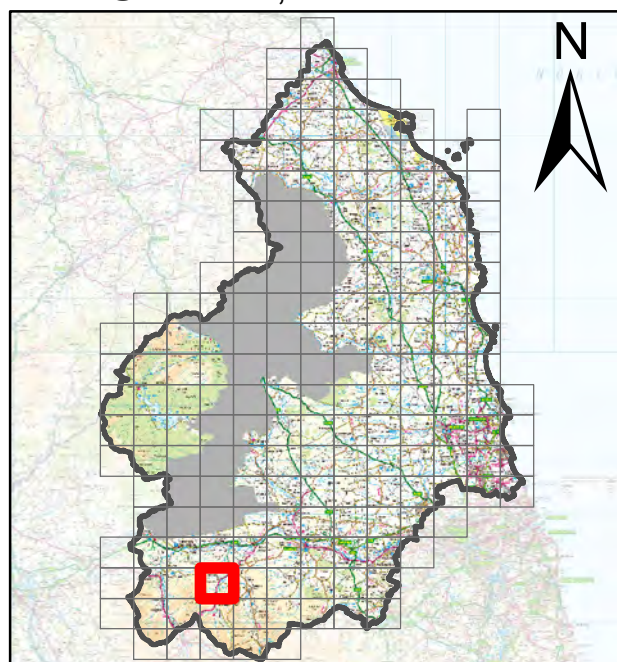


Legend

- Special Protection Areas (SPAs)
- Special Areas of Conservation (SACs)
- Sites of Special Scientific Interest (SSSIs)
- Local Wildlife and Geological Sites
- Ancient Woodland
- Areas of Outstanding Natural Beauty (AONBs)
- North Pennines AONB and UNESCO Global Geopark

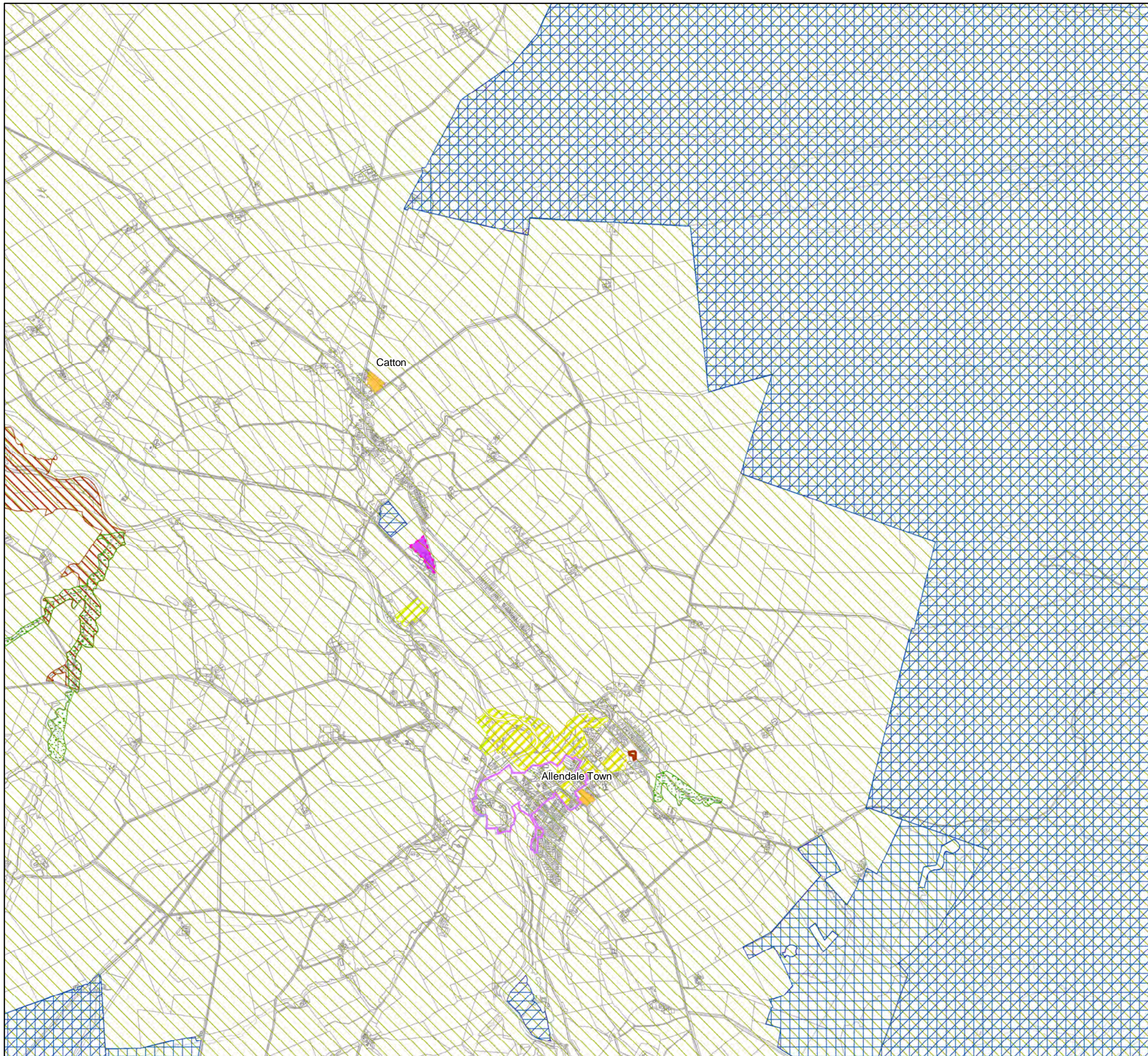


Scale @ A3:1:20,000

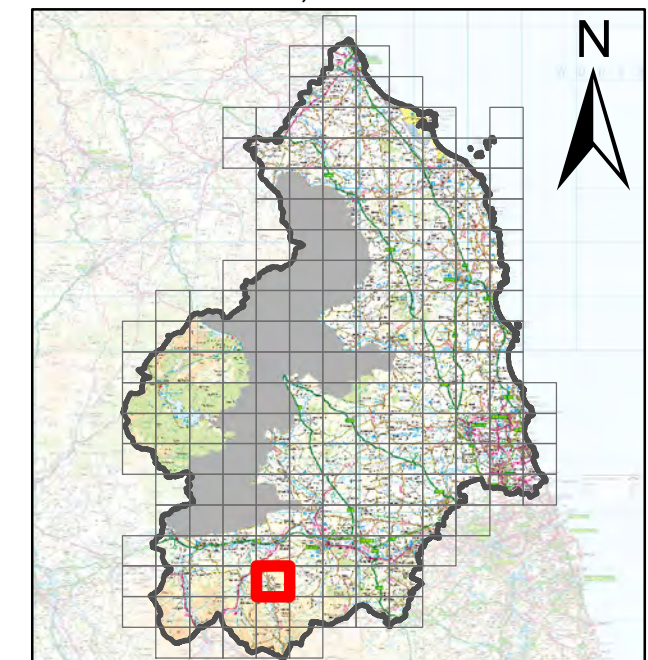


Legend

- General Employment Land Allocations
- Areas for Flexible Employment Uses
- Housing Development Site Allocations
- Special Protection Areas (SPAs)
- Special Areas of Conservation (SACs)
- Sites of Special Scientific Interest (SSSIs)
- Local Wildlife and Geological Sites
- Ancient Woodland
- Areas of Outstanding Natural Beauty (AONBs)
- North Pennines AONB and UNESCO Global Geopark
- Conservation Areas
- Existing Waste Management Facilities
- Protected Open Space

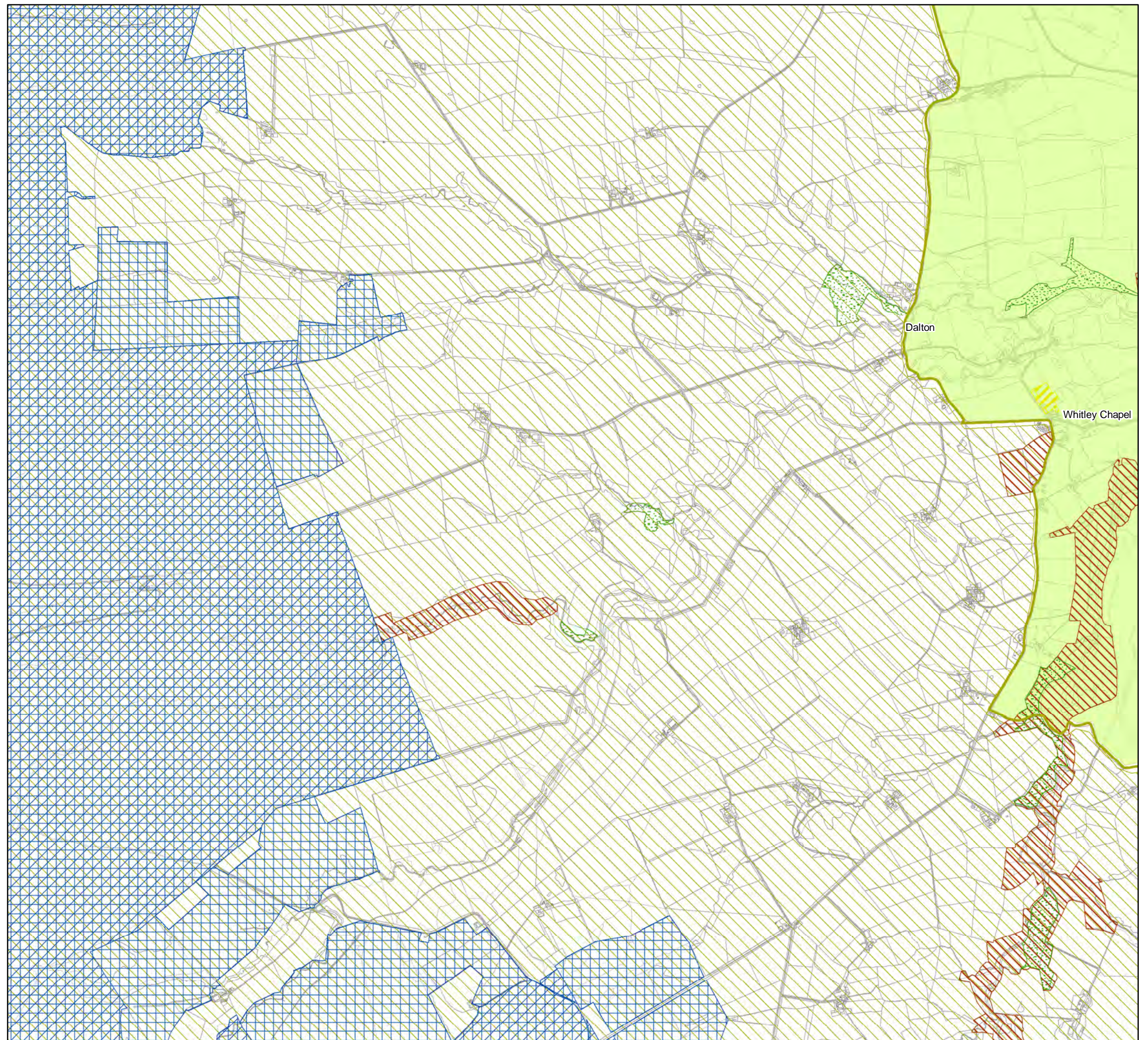


Scale @ A3:1:20,000

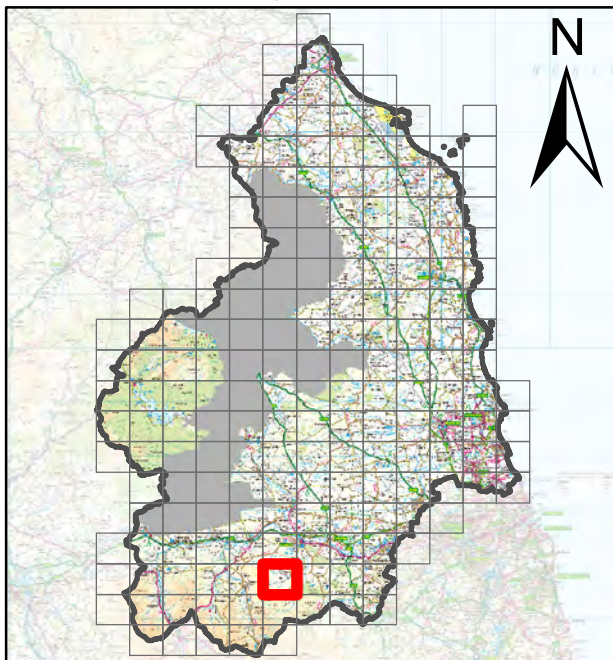


Legend










- Green Belt
- Special Protection Areas (SPAs)
- Special Areas of Conservation (SACs)
- Sites of Special Scientific Interest (SSSIs)
- Local Wildlife and Geological Sites
- Ancient Woodland
- Areas of Outstanding Natural Beauty (AONBs)
- North Pennines AONB and UNESCO Global Geopark
- Protected Open Space

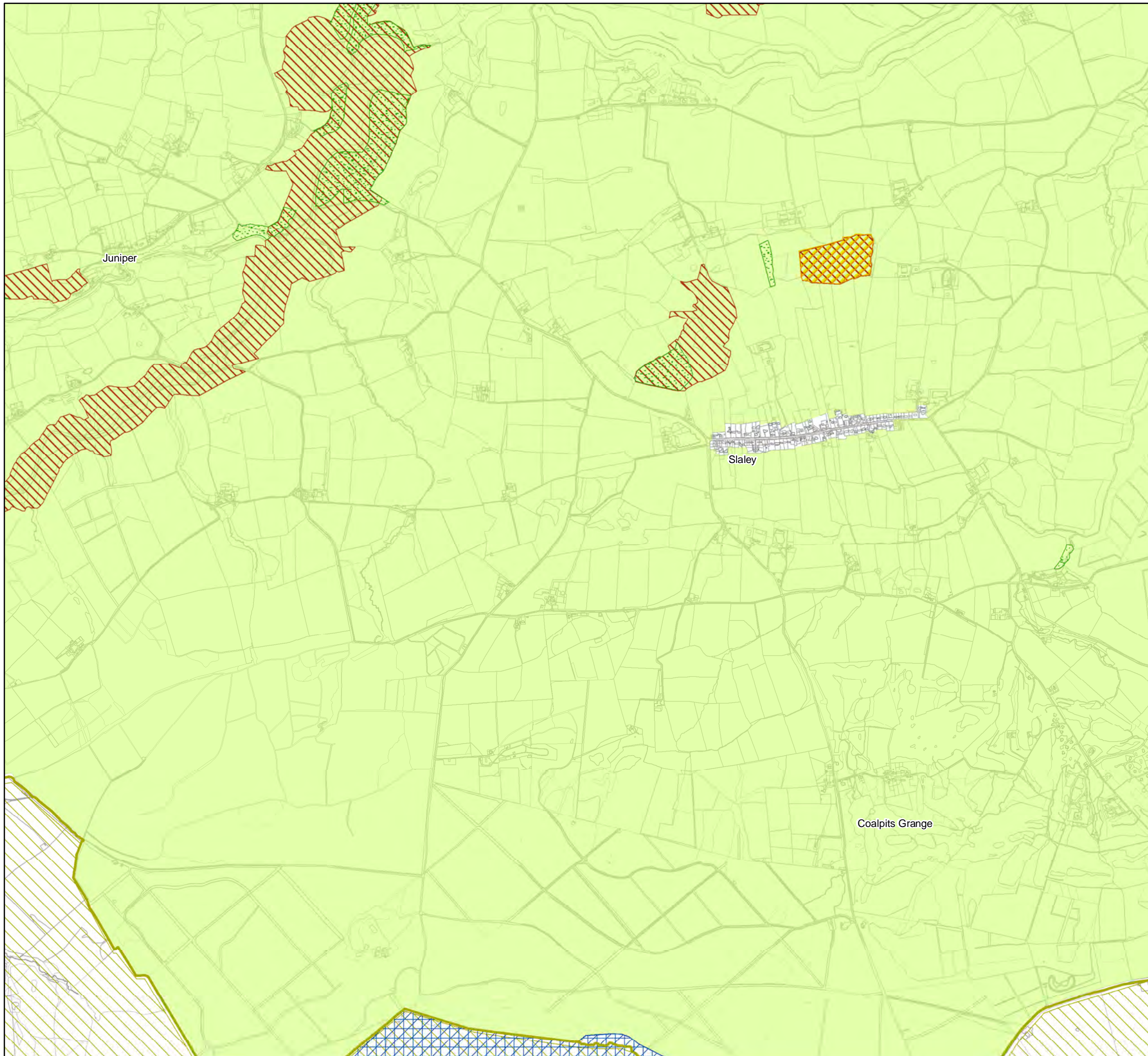


Scale@ A3:1:20,000

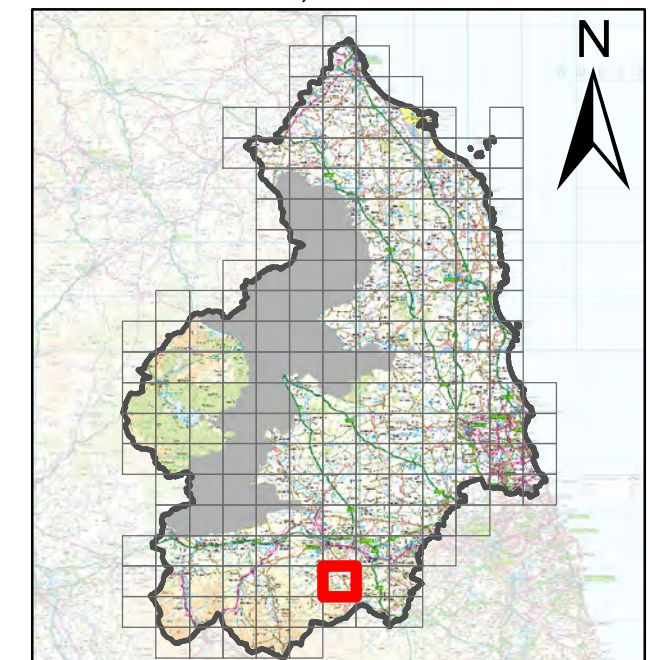


Legend

-  Green Belt
-  Special Protection Areas (SPAs)
-  Special Areas of Conservation (SACs)
-  Sites of Special Scientific Interest (SSSIs)
-  Local Wildlife and Geological Sites
-  Non-Statutory Nature Reserves
-  Ancient Woodland
-  Areas of Outstanding Natural Beauty (AONBs)
-  North Pennines AONB and UNESCO Global Geopark
-  Protected Open Space

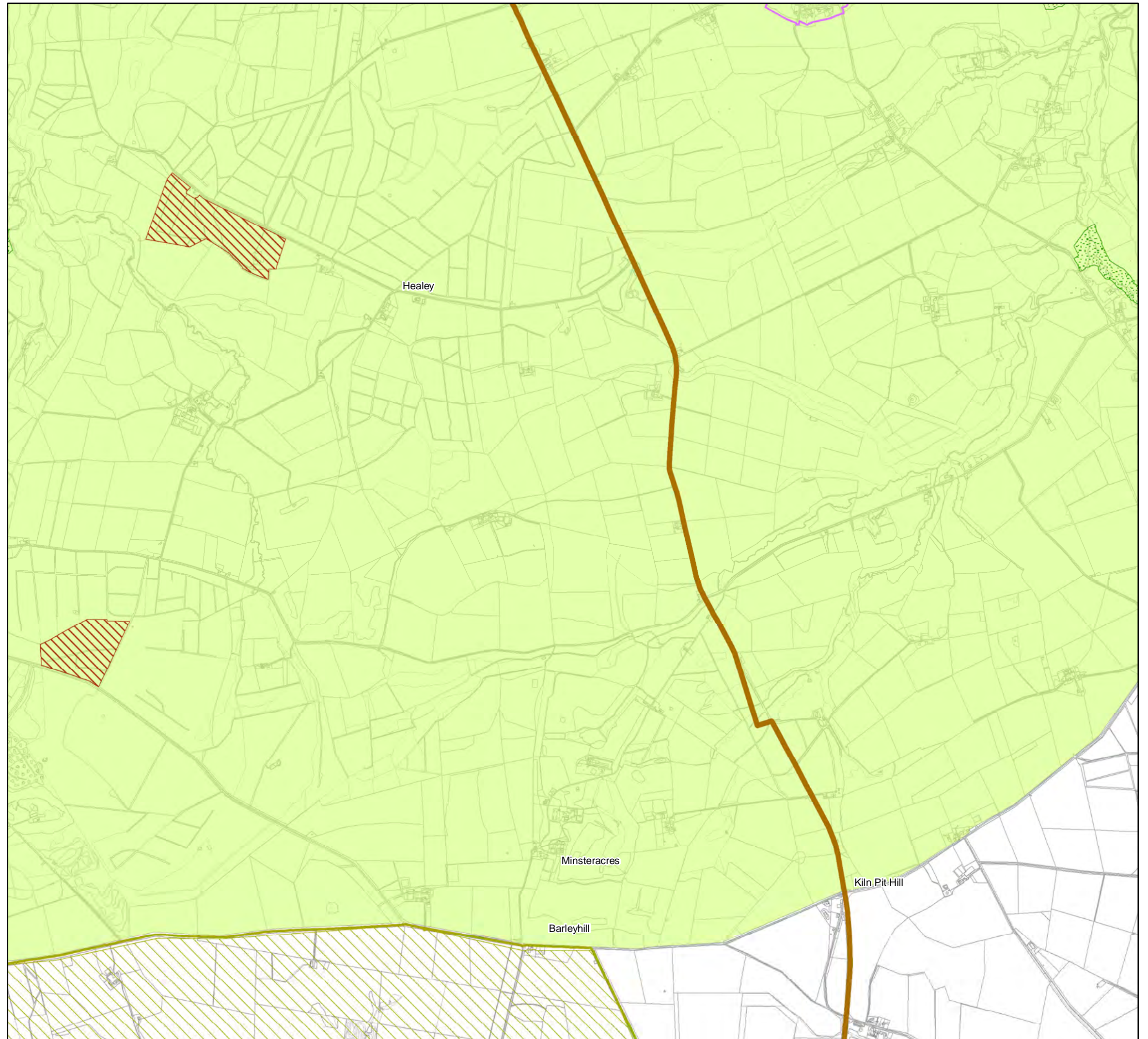


Scale @ A3:1:20,000

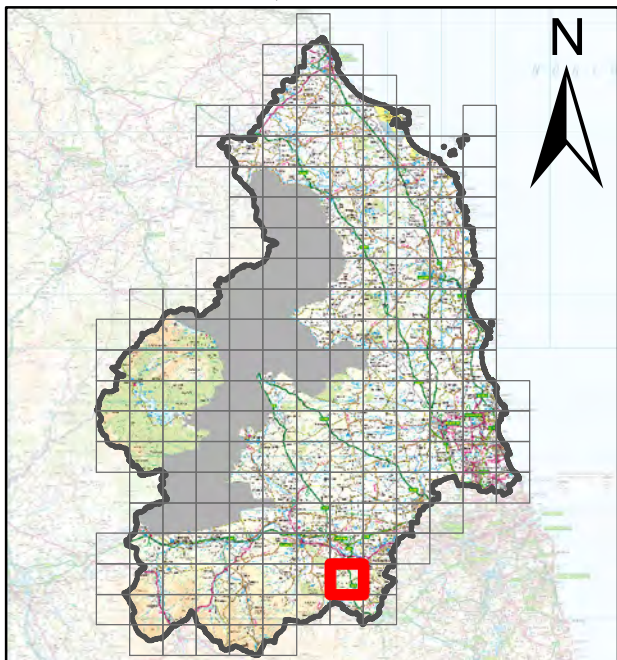


Legend

- Green Belt
- National Primary Routes
- Local Wildlife and Geological Sites
- Ancient Woodland
- Areas of Outstanding Natural Beauty (AONBs)
- North Pennines AONB and UNESCO Global Geopark
- Conservation Areas

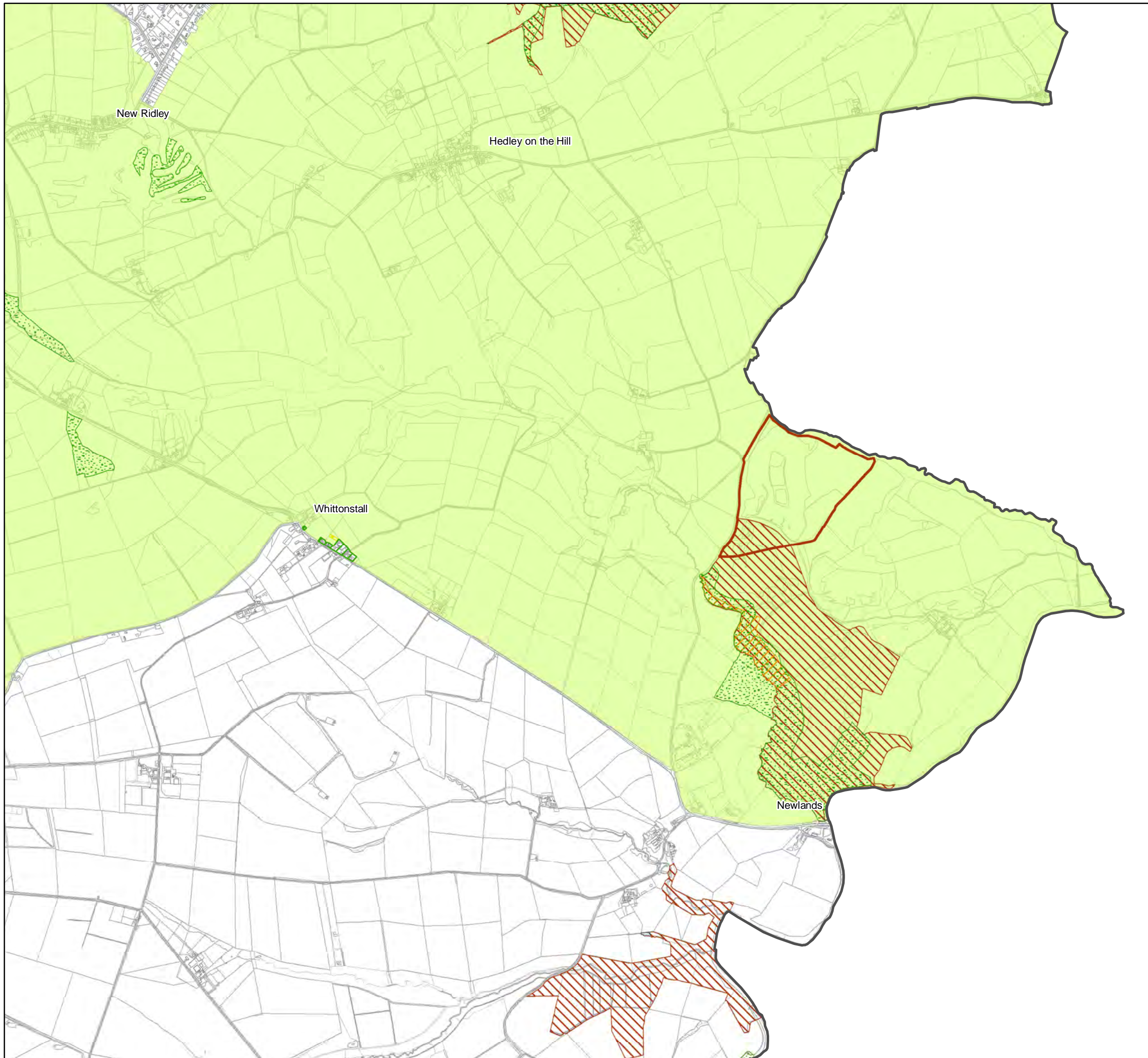


Scale@ A3:1:20,000

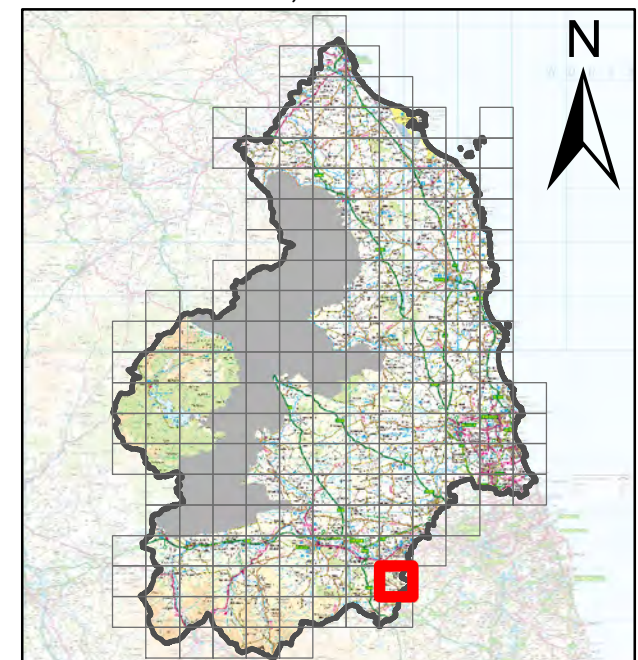


Legend






- Green Belt
- Green Belt Release
- Local Wildlife and Geological Sites
- Non-Statutory Nature Reserves
- Ancient Woodland
- Existing Waste Management Facilities
- Protected Open Space

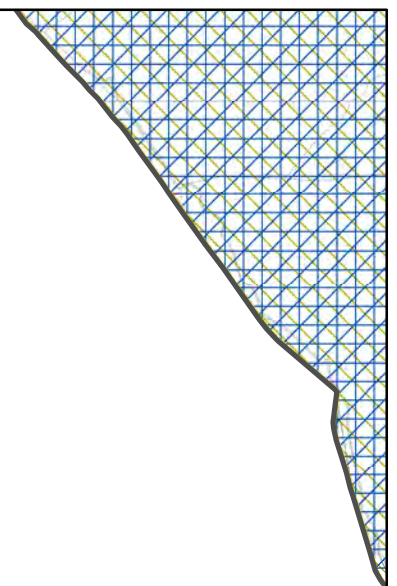


Scale @ A3:1:20,000

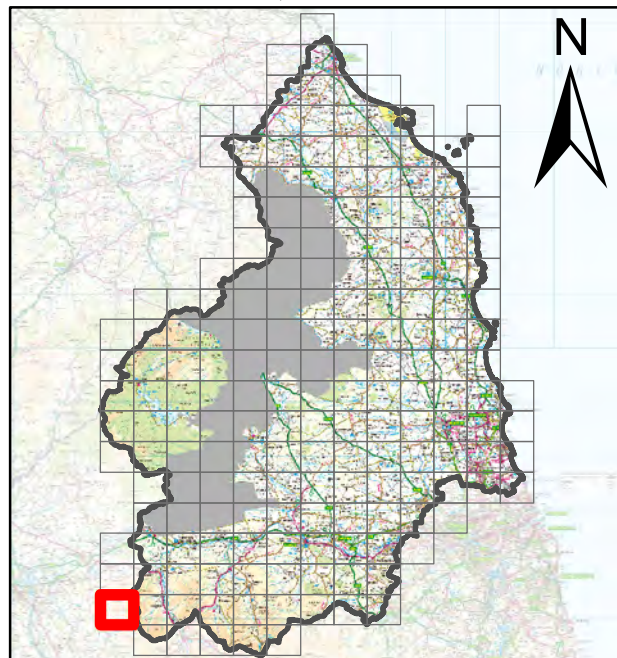


Legend

-  Special Protection Areas (SPAs)
-  Special Areas of Conservation (SACs)
-  Sites of Special Scientific Interest (SSSIs)
-  Areas of Outstanding Natural Beauty (AONBs)
-  North Pennines AONB and UNESCO Global Geopark



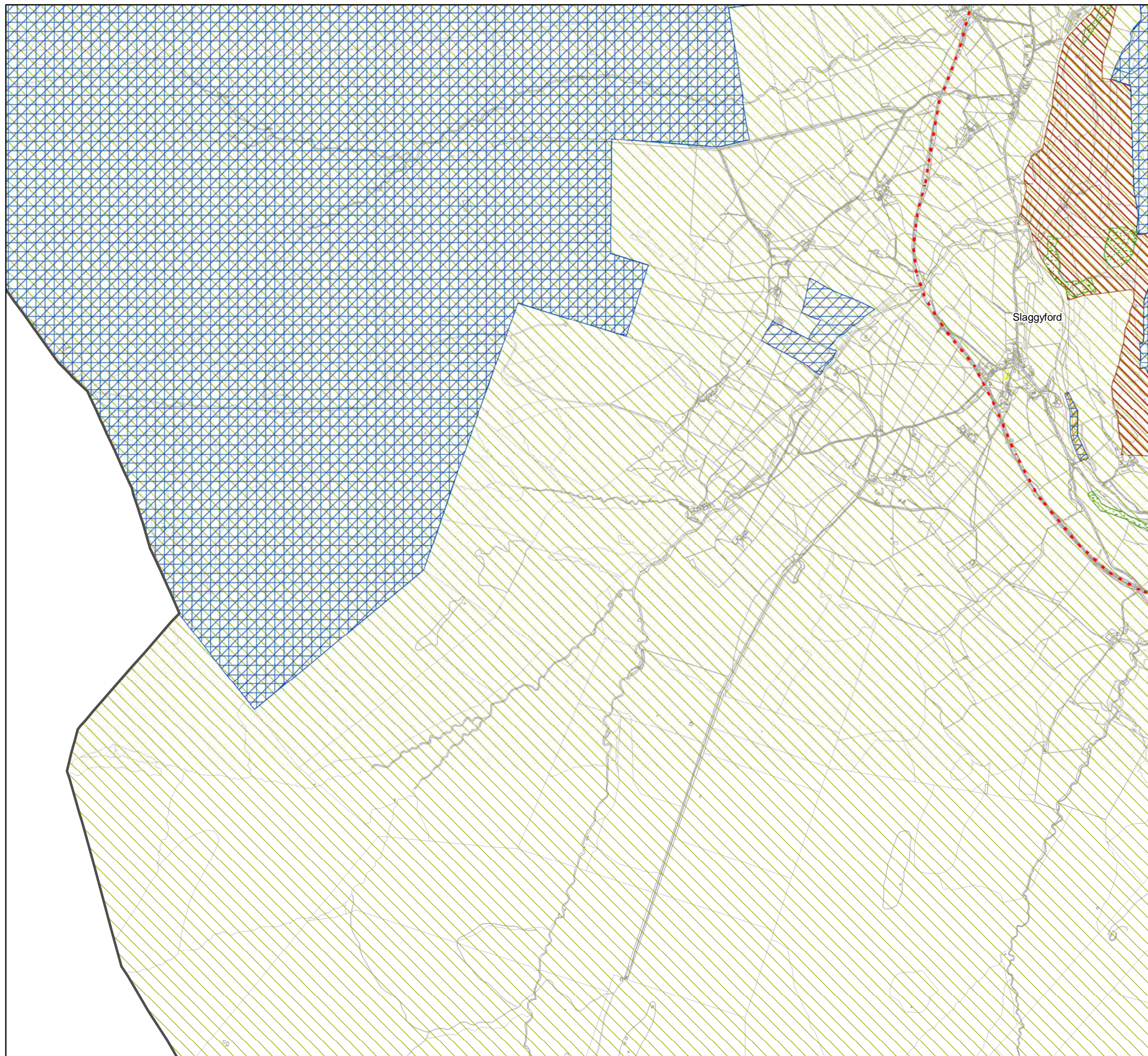
Scale @ A3:1:20,000



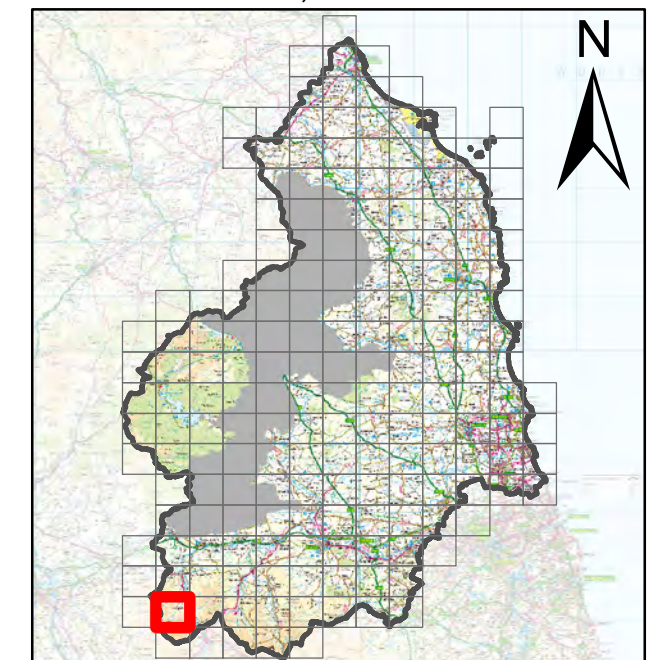
175 Northumberland Local Plan Publication Draft Plan (Regulation 19)

Legend

- Safeguarded Railway
- Special Protection Areas (SPAs)
- Special Areas of Conservation (SACs)
- Sites of Special Scientific Interest (SSSIs)
- Local Wildlife and Geological Sites
- Non-Statutory Nature Reserves
- Ancient Woodland
- Areas of Outstanding Natural Beauty (AONBs)
- North Pennines AONB and UNESCO Global Geopark
- Protected Open Space



Scale @ A3:1:20,000

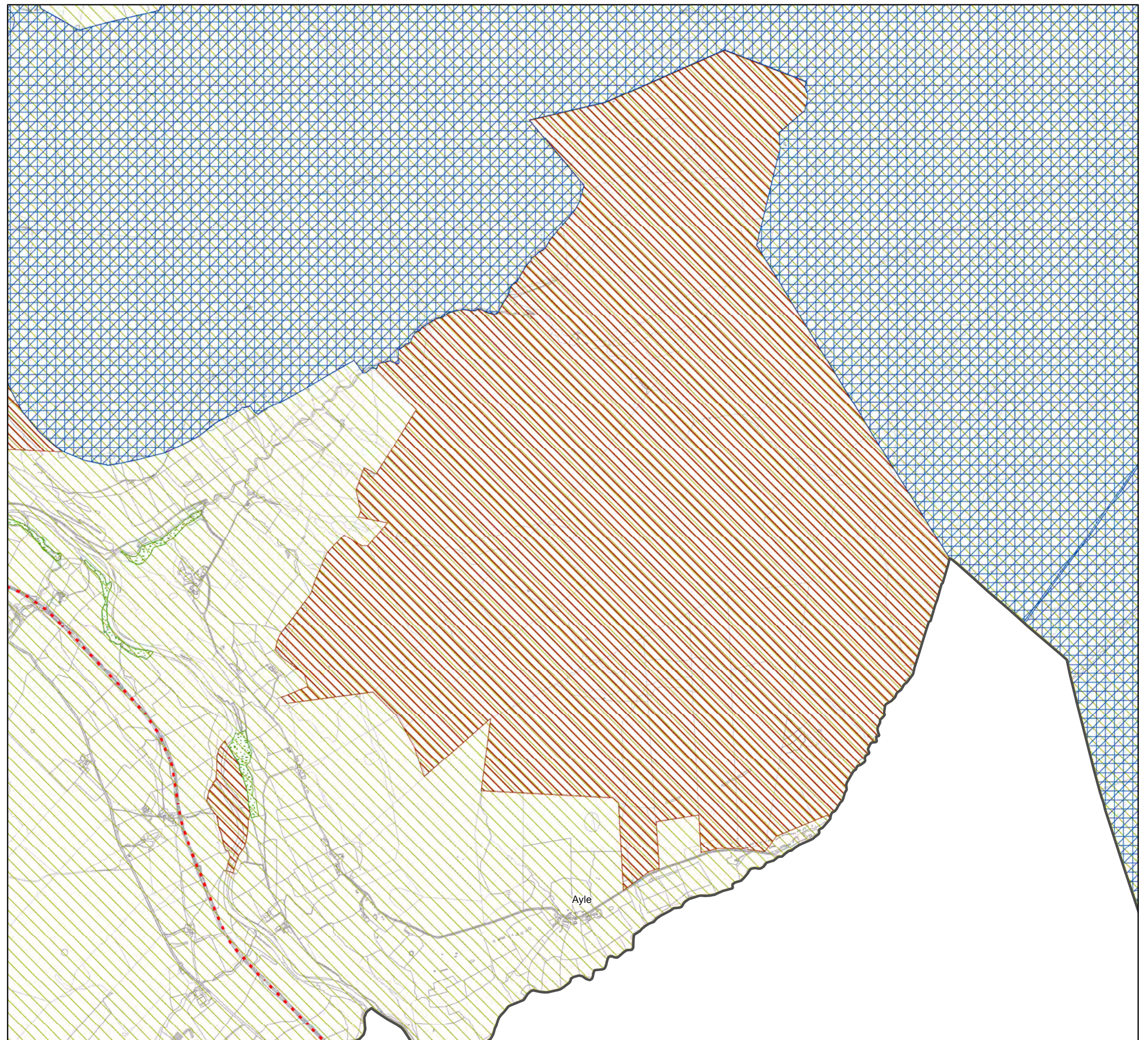
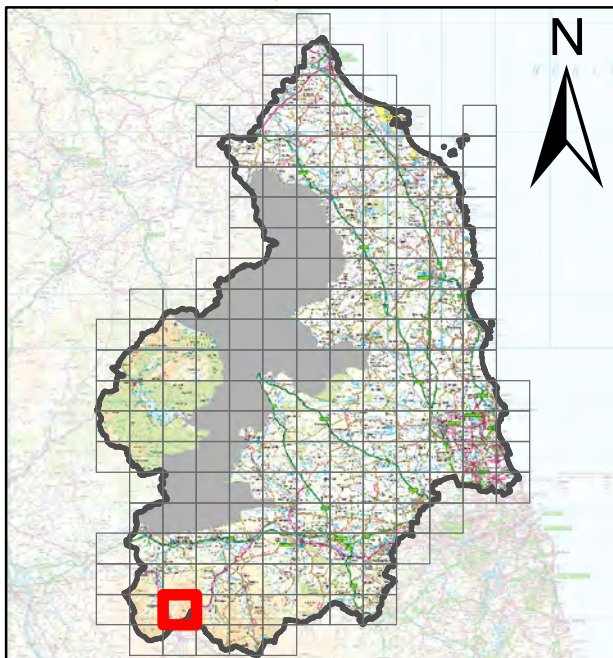


Ordnance Survey data © Crown copyright and
database right 2018. OS 100030994

Legend

- Safeguarded Railway
- Special Protection Areas (SPAs)
- Special Areas of Conservation (SACs)
- Sites of Special Scientific Interest (SSSIs)
- Local Wildlife and Geological Sites
- Ancient Woodland
- Areas of Outstanding Natural Beauty (AONBs)
- North Pennines AONB and UNESCO Global Geopark

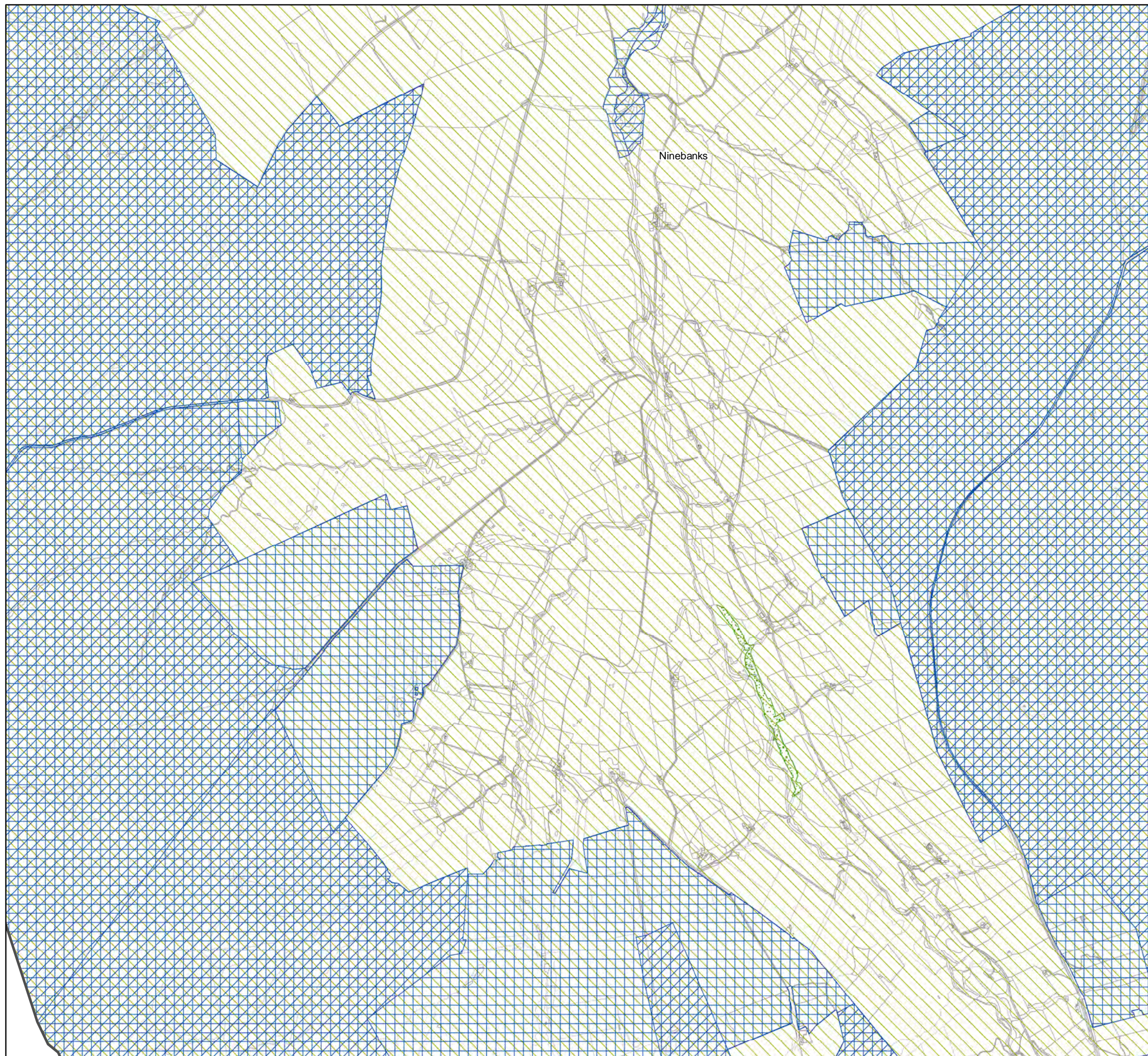
Scale @ A3:1:20,000



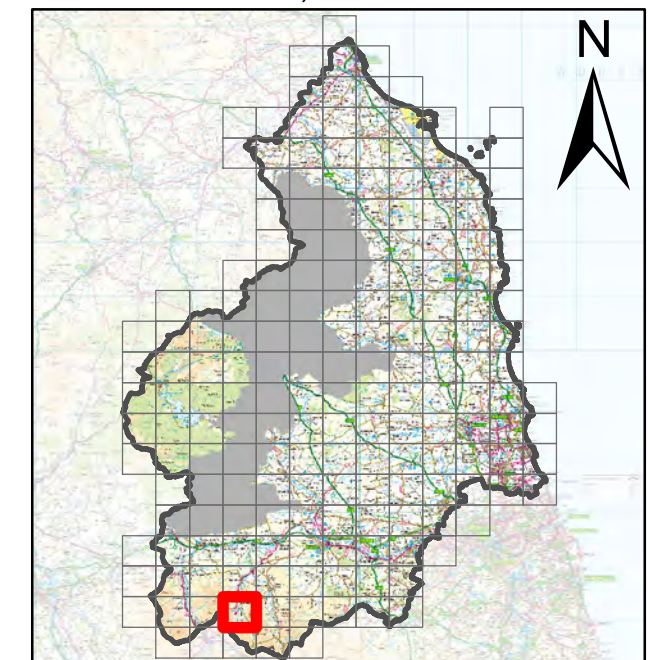
177 Northumberland Local Plan Publication Draft Plan (Regulation 19)

Legend

- Special Protection Areas (SPAs)
- Special Areas of Conservation (SACs)
- Sites of Special Scientific Interest (SSSIs)
- Ancient Woodland
- Areas of Outstanding Natural Beauty (AONBs)
- North Pennines AONB and UNESCO Global Geopark

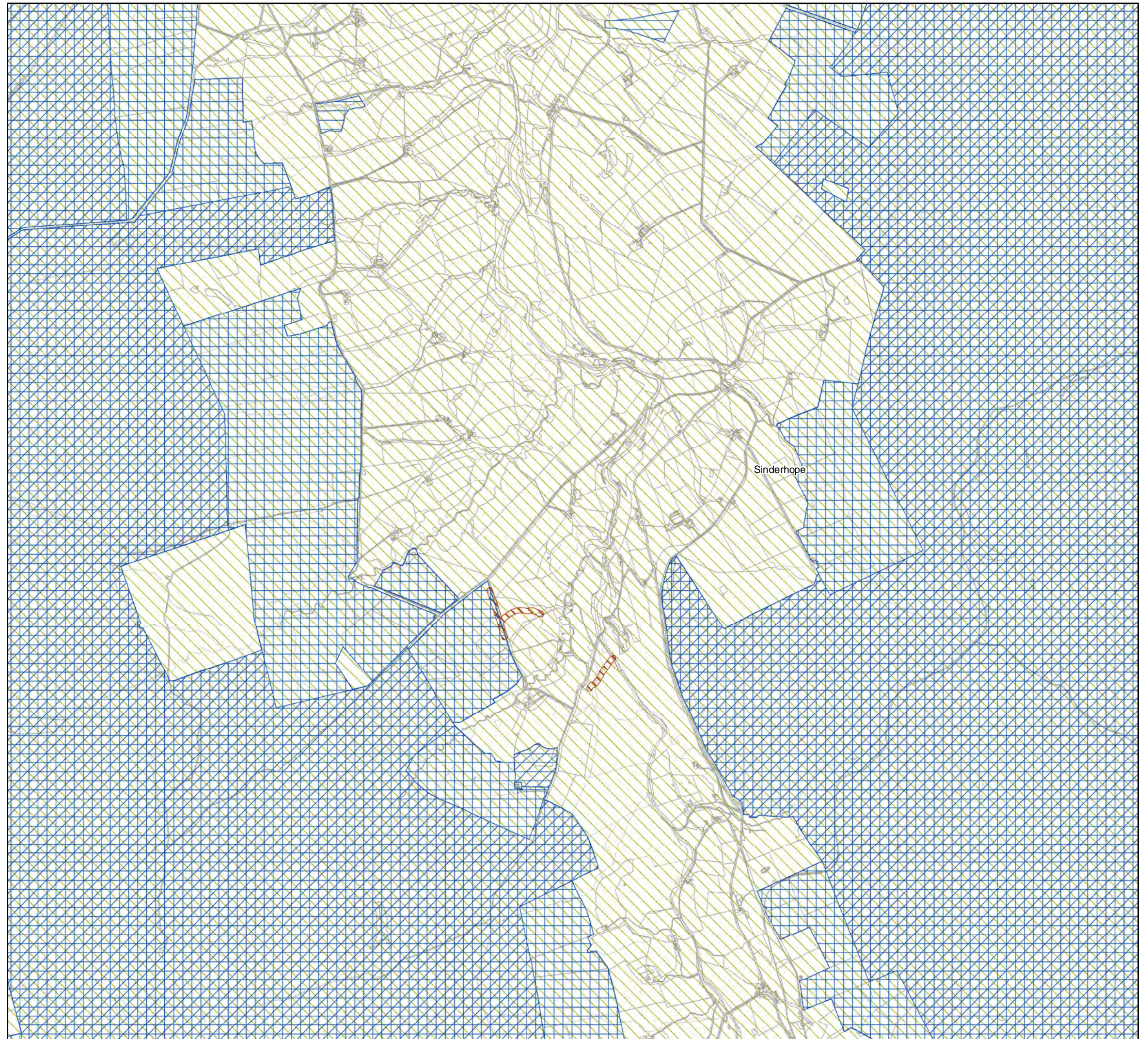


Scale @ A3:1:20,000

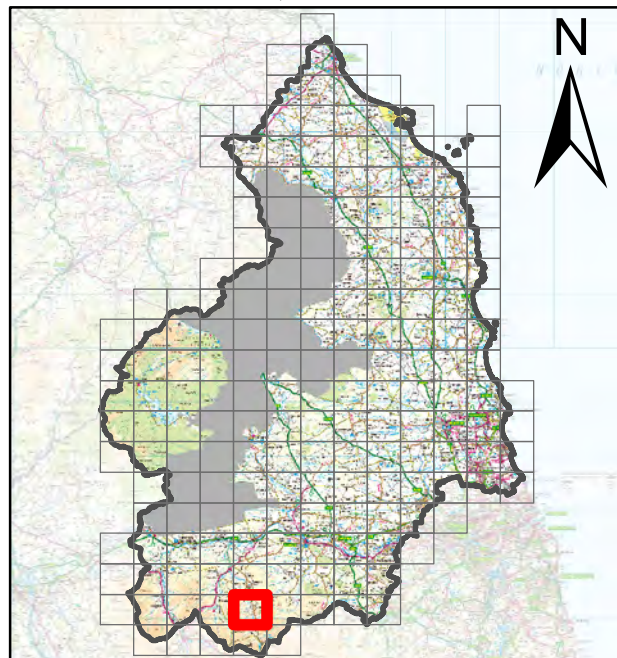


Legend

- Special Protection Areas (SPAs)
- Special Areas of Conservation (SACs)
- Sites of Special Scientific Interest (SSSIs)
- Local Wildlife and Geological Sites
- Areas of Outstanding Natural Beauty (AONBs)
- North Pennines AONB and UNESCO Global Geopark

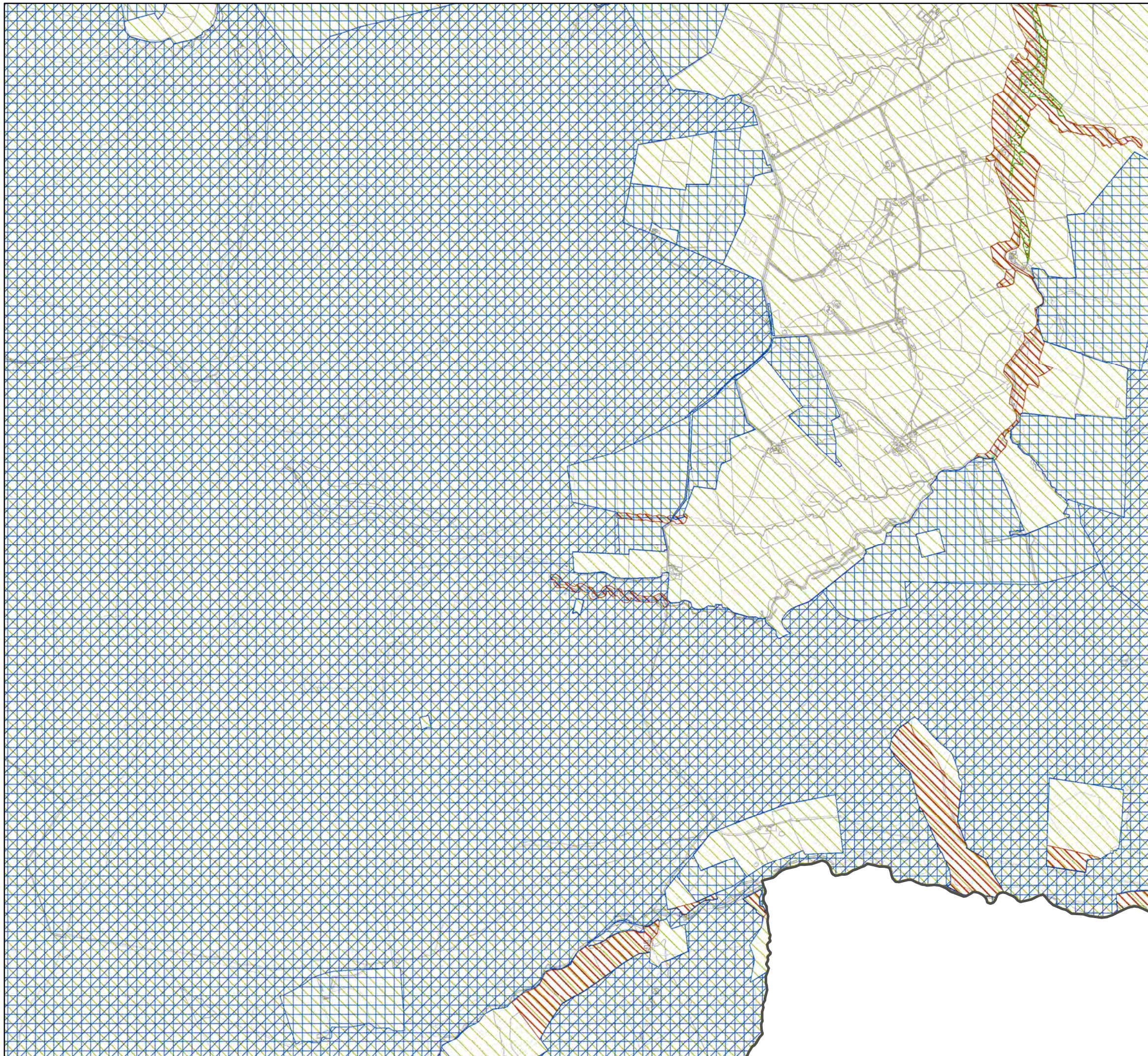


Scale @ A3:1:20,000

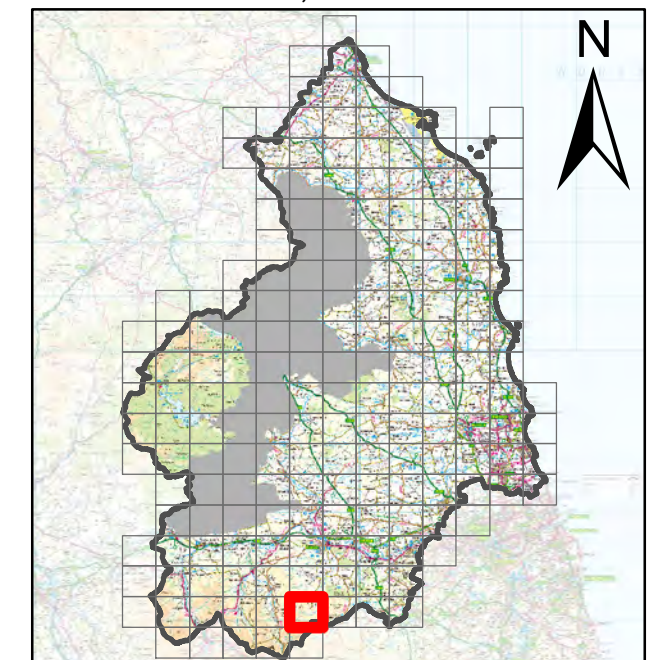


Legend

- Special Protection Areas (SPAs)
- Special Areas of Conservation (SACs)
- Sites of Special Scientific Interest (SSSIs)
- Local Wildlife and Geological Sites
- Ancient Woodland
- Areas of Outstanding Natural Beauty (AONBs)
- North Pennines AONB and UNESCO Global Geopark

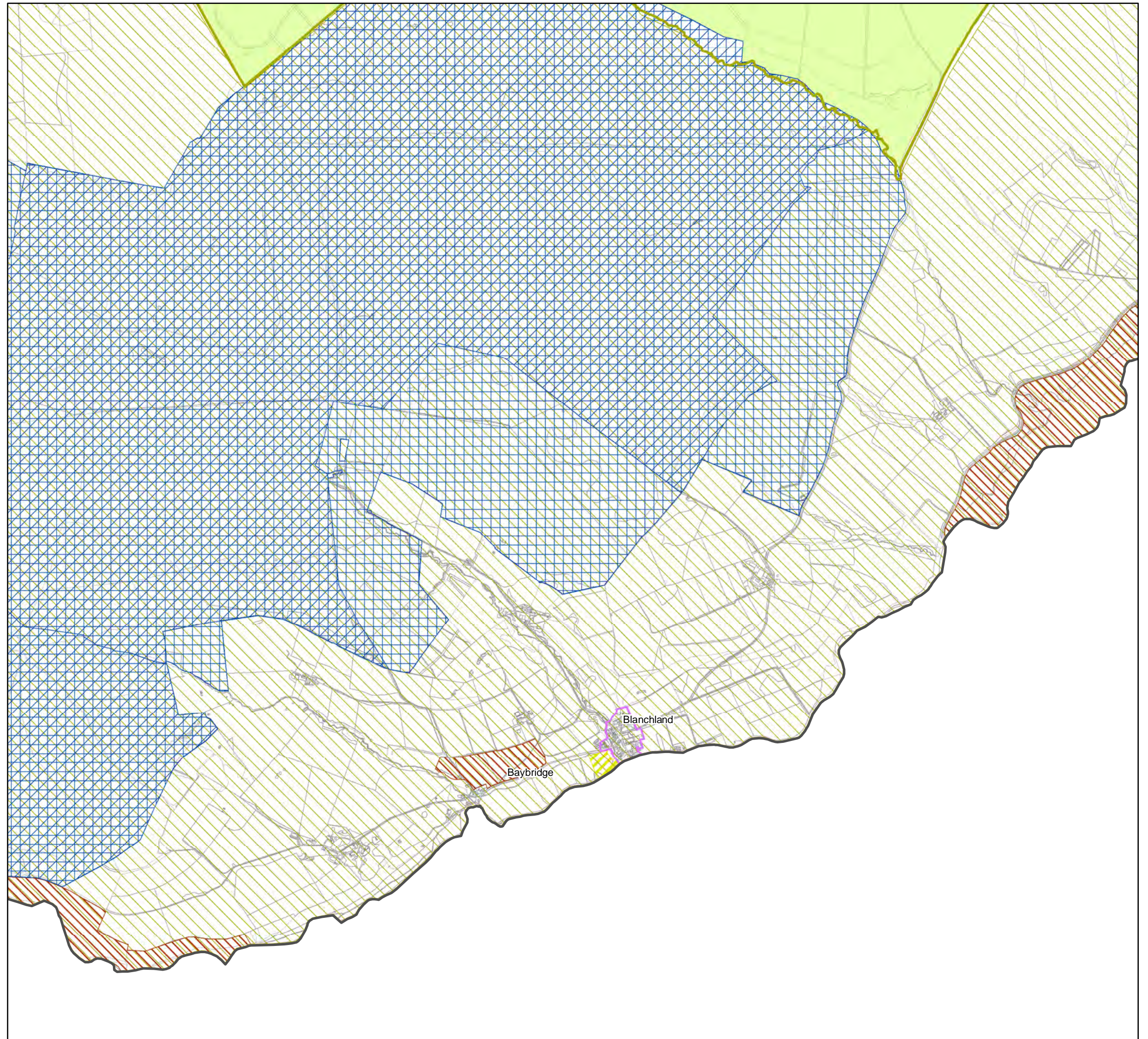


Scale @ A3:1:20,000

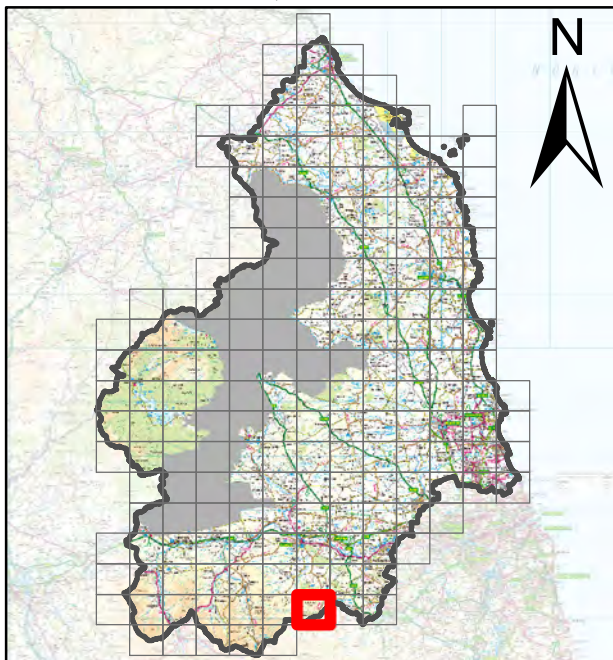


Legend

- Green Belt
- Special Protection Areas (SPAs)
- Special Areas of Conservation (SACs)
- Sites of Special Scientific Interest (SSSIs)
- Local Wildlife and Geological Sites
- Areas of Outstanding Natural Beauty (AONBs)
- North Pennines AONB and UNESCO Global Geopark
- Conservation Areas
- Protected Open Space



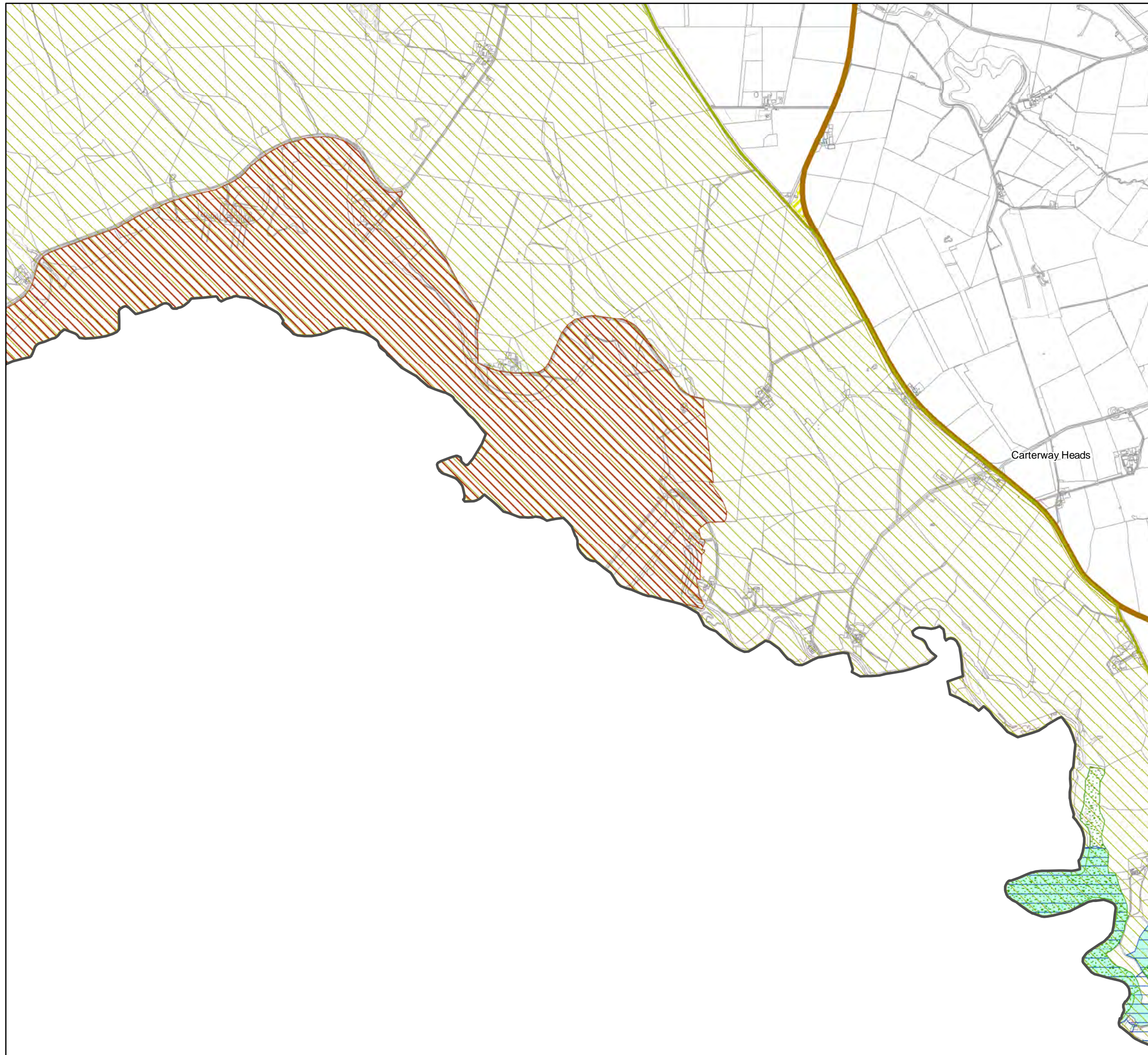
Scale@ A3:1:20,000



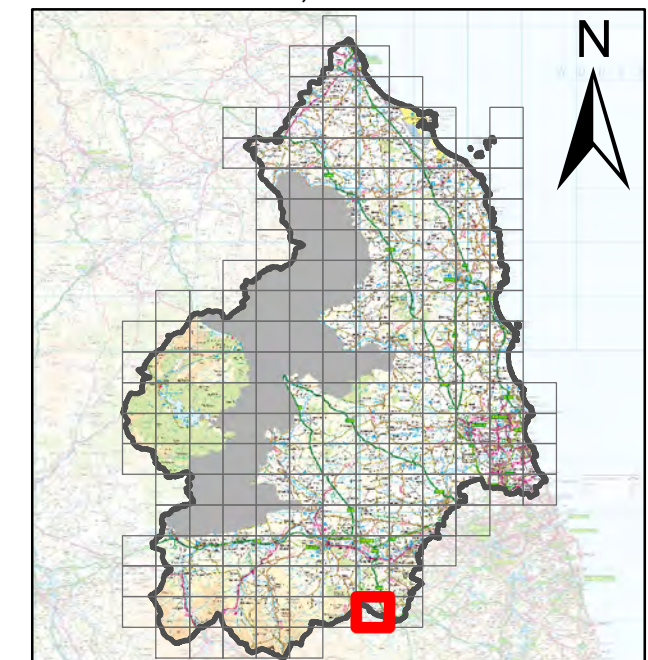
181 Northumberland Local Plan Publication Draft Plan (Regulation 19)

Legend

- National Primary Routes
- Sites of Special Scientific Interest (SSSIs)
- National Nature Reserves
- Local Wildlife and Geological Sites
- Ancient Woodland
- Areas of Outstanding Natural Beauty (AONBs)
- North Pennines AONB and UNESCO Global Geopark
- Protected Open Space

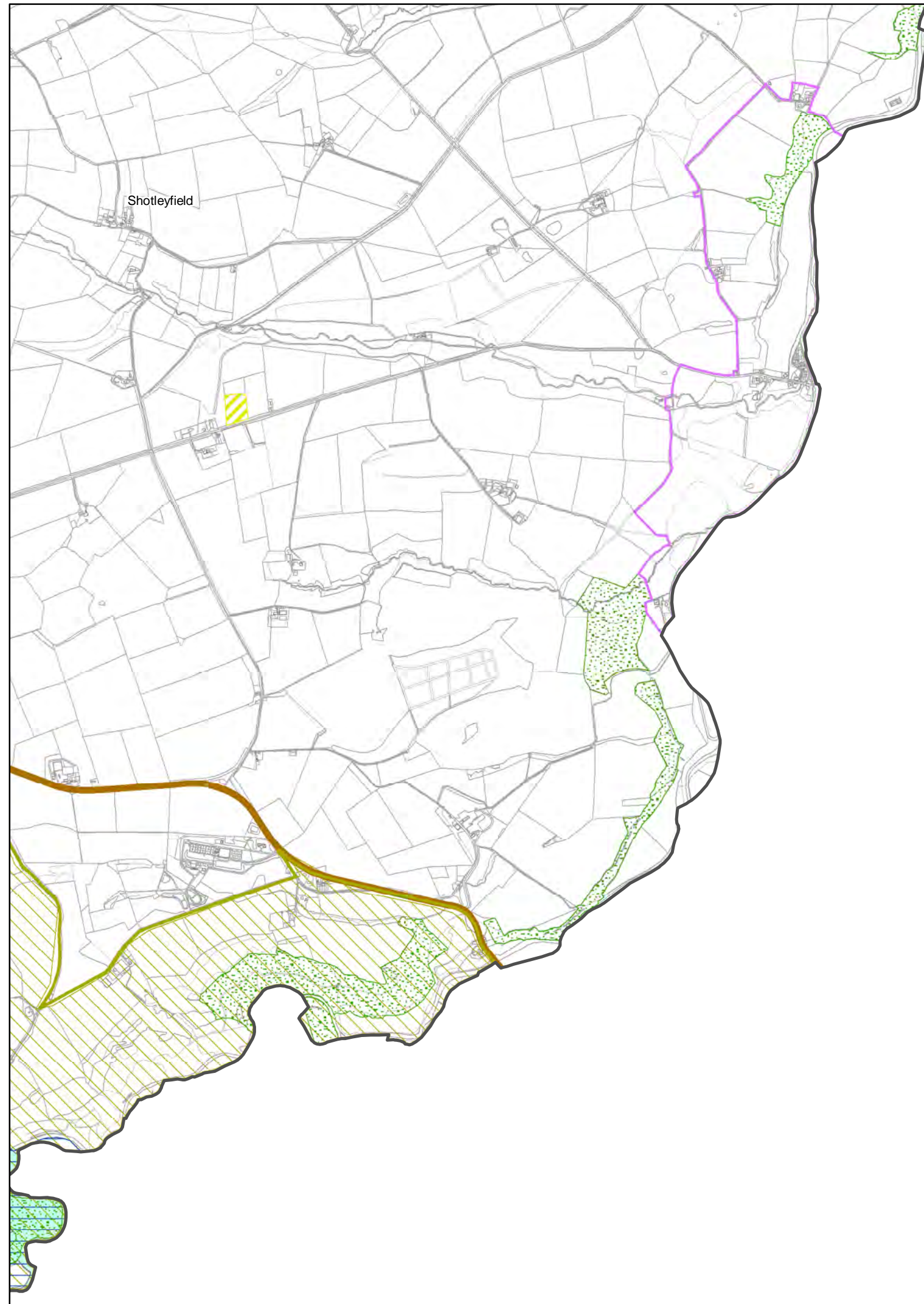


Scale @ A3:1:20,000

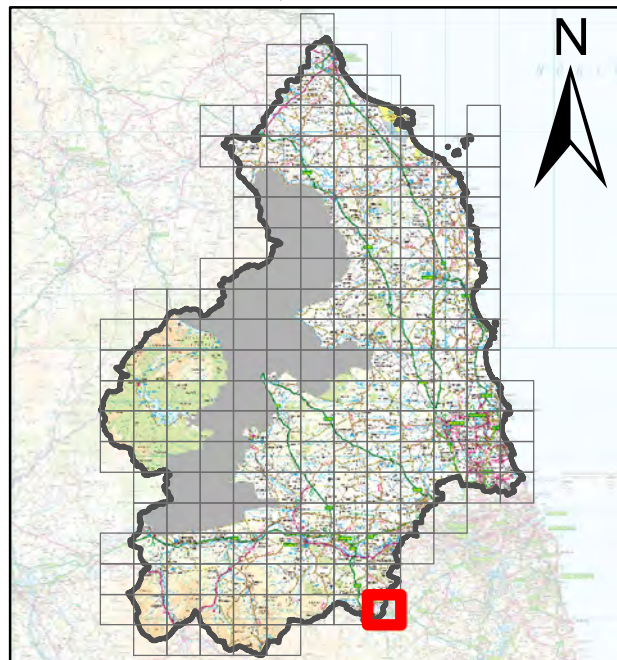


Legend



- National Primary Routes
- Sites of Special Scientific Interest (SSSIs)
- National Nature Reserves
- Ancient Woodland
- Areas of Outstanding Natural Beauty (AONBs)
- North Pennines AONB and UNESCO Global Geopark
- Conservation Areas
- Protected Open Space

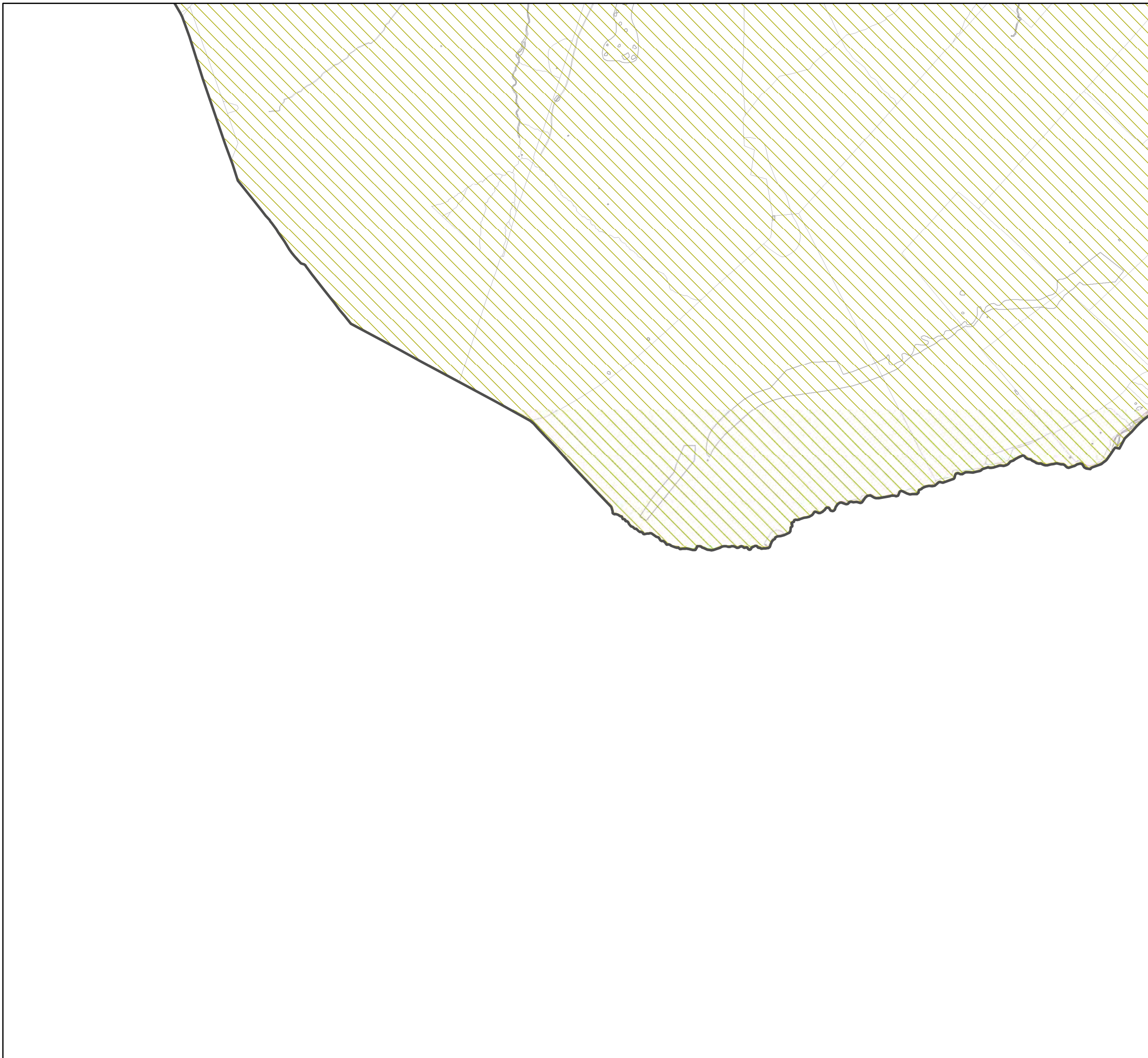


Scale @ A3:1:20,000

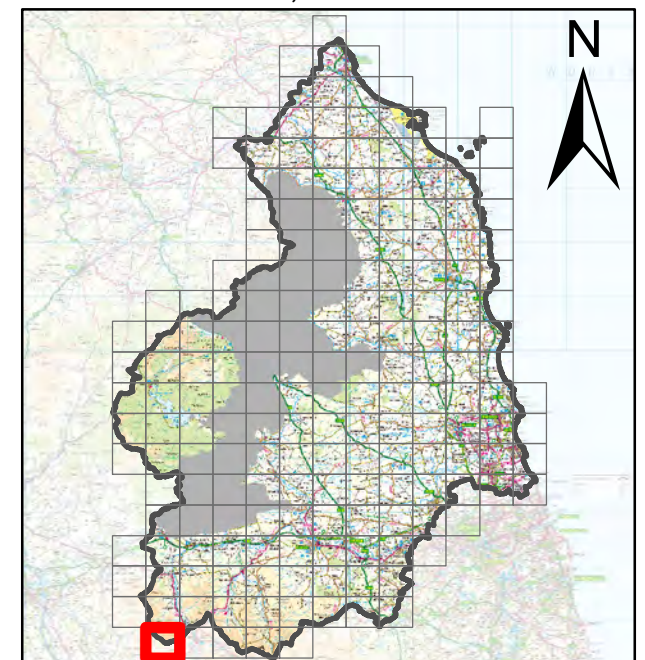


Legend

-  Areas of Outstanding Natural Beauty (AONBs)
-  North Pennines AONB and UNESCO Global Geopark

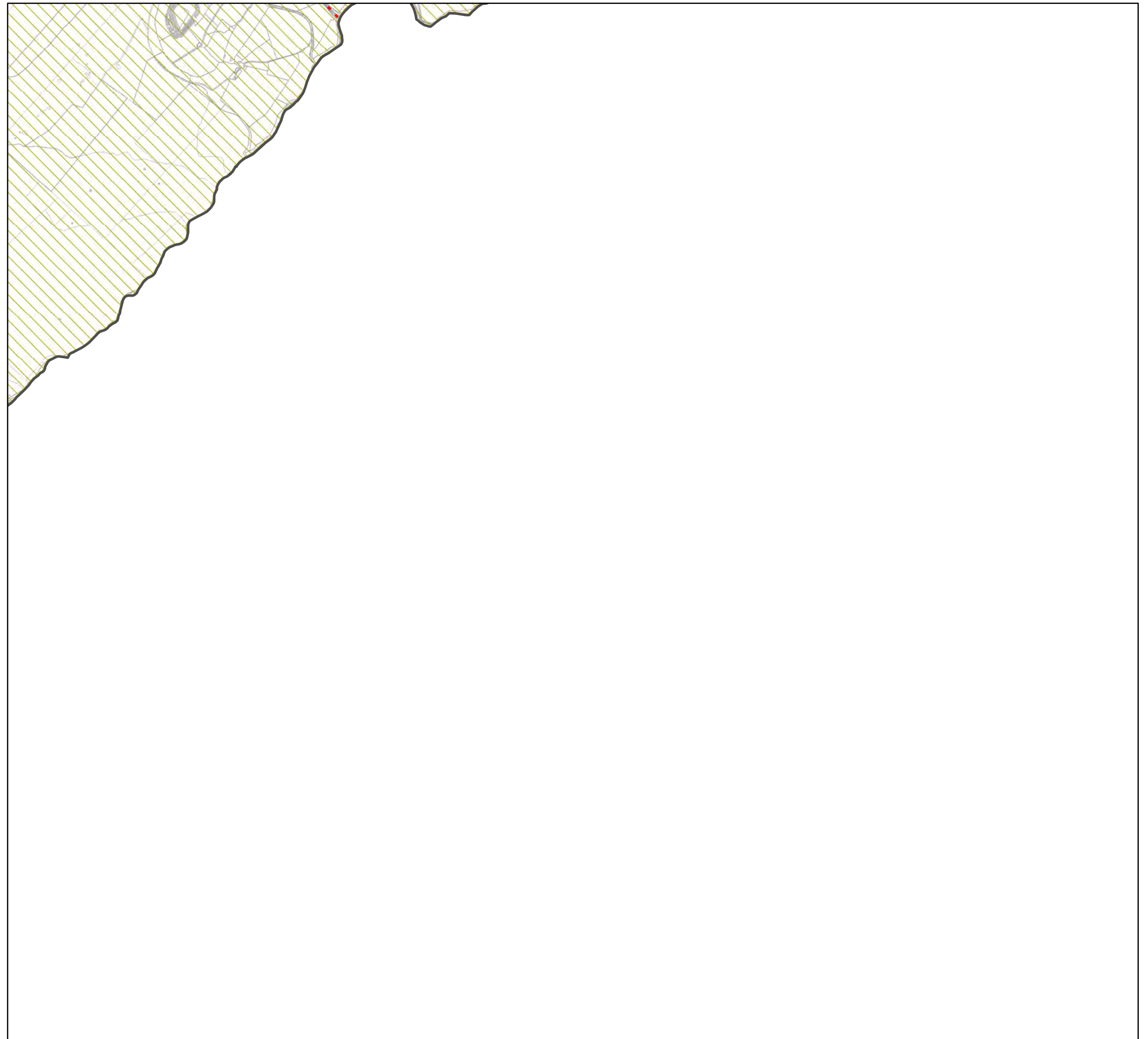


Scale @ A3:1:20,000

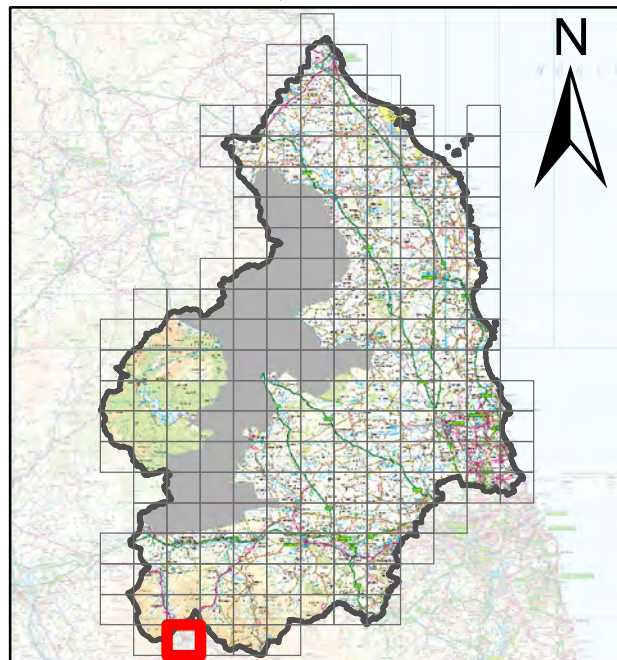


Legend

- Safeguarded Railway
- ▭ Areas of Outstanding Natural Beauty (AONBs)
- ▨ North Pennines AONB and UNESCO Global Geopark



Scale @ A3:1:20,000



185 Northumberland Local Plan Publication Draft Plan (Regulation 19)

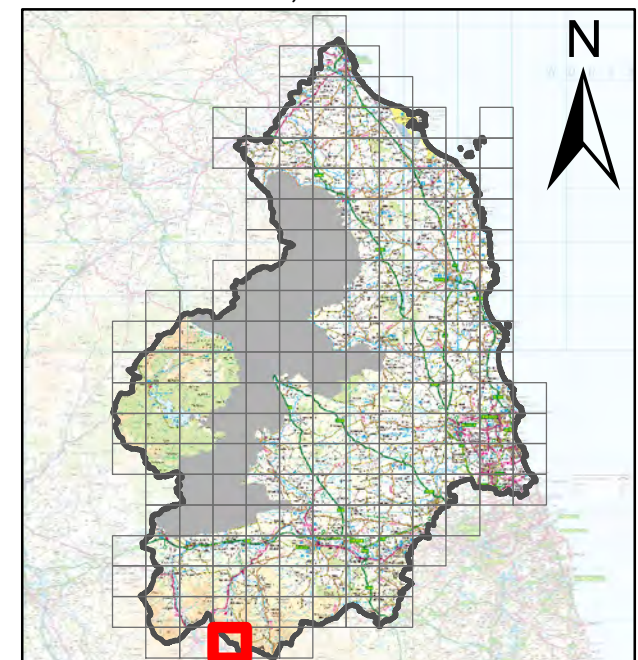
Legend

- Special Protection Areas (SPAs)
- Special Areas of Conservation (SACs)
- Sites of Special Scientific Interest (SSSIs)
- Local Wildlife and Geological Sites
- Areas of Outstanding Natural Beauty (AONBs)
- North Pennines AONB and UNESCO Global Geopark

Carr Shield

Coalcleugh

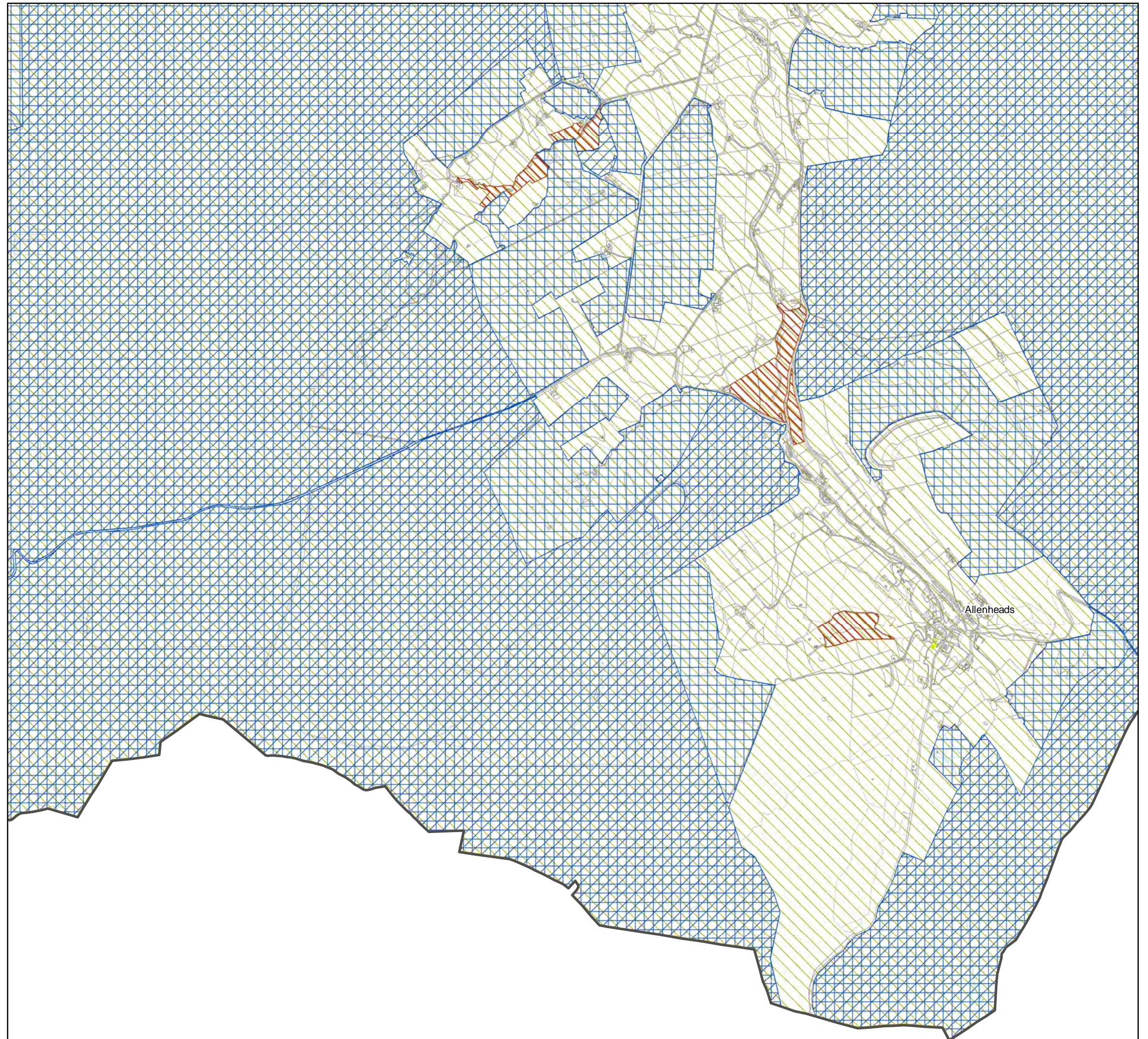
Scale @ A3:1:20,000



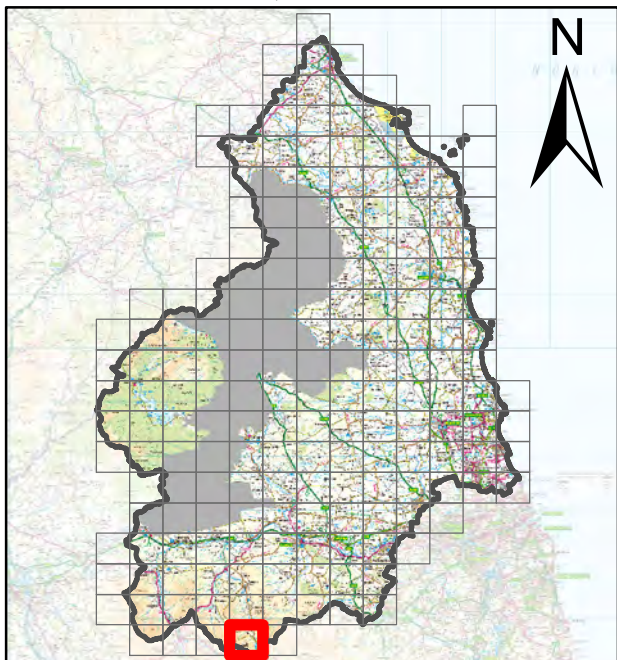
Ordnance Survey data © Crown copyright and
database right 2018. OS 100030994

Legend

- Special Protection Areas (SPAs)
- Special Areas of Conservation (SACs)
- Sites of Special Scientific Interest (SSSIs)
- Local Wildlife and Geological Sites
- Areas of Outstanding Natural Beauty (AONBs)
- North Pennines AONB and UNESCO Global Geopark
- Protected Open Space








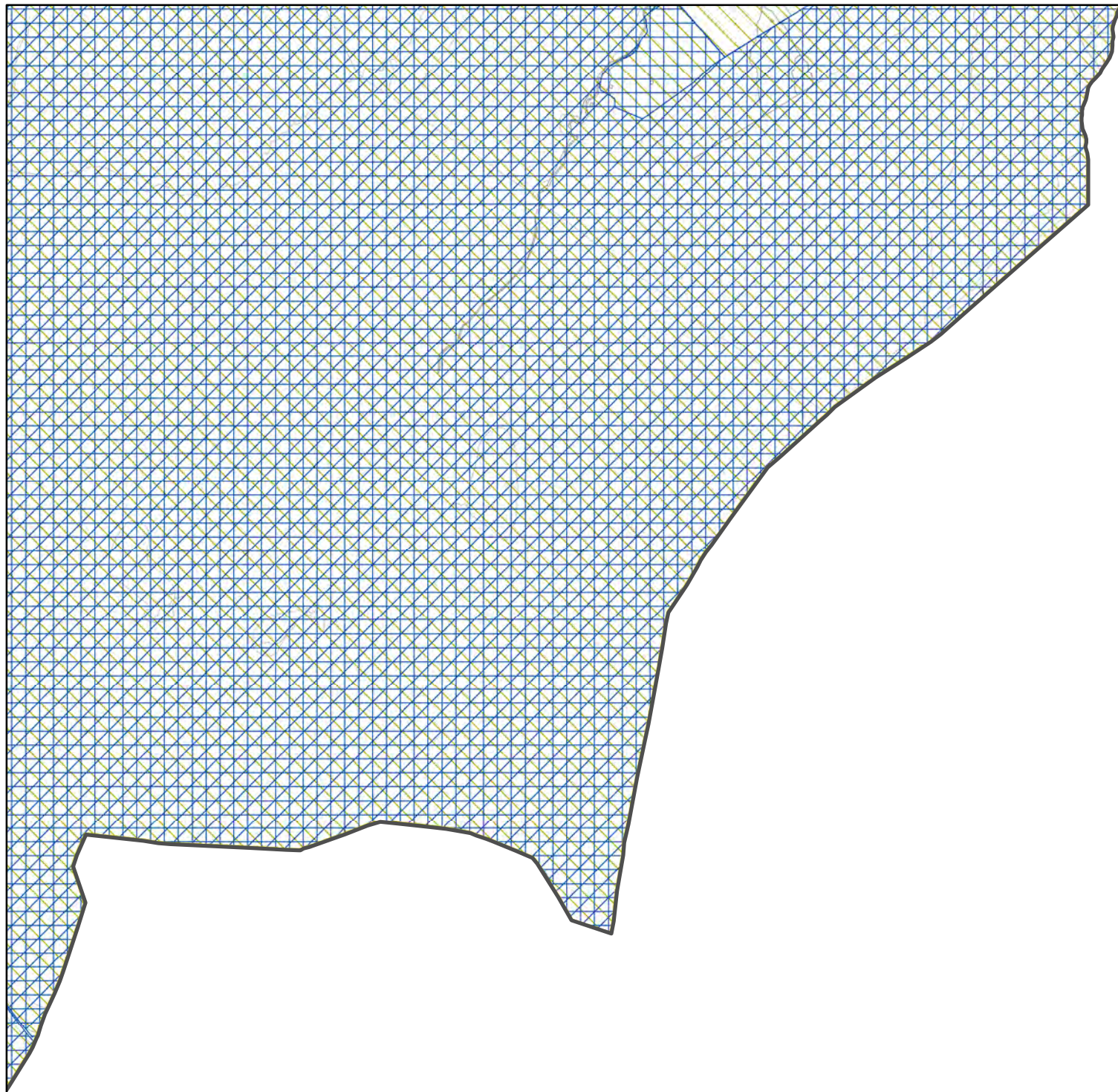
Scale @ A3:1:20,000



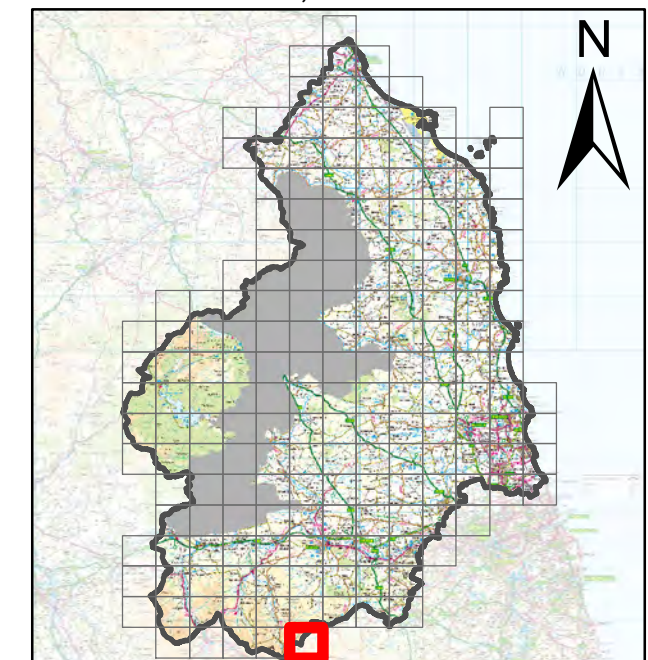
187 Northumberland Local Plan Publication Draft Plan (Regulation 19)

Legend

-  Special Protection Areas (SPAs)
-  Special Areas of Conservation (SACs)
-  Sites of Special Scientific Interest (SSSIs)
-  Areas of Outstanding Natural Beauty (AONBs)
-  North Pennines AONB and UNESCO Global Geopark



Scale @ A3:1:20,000



Ordnance Survey data © Crown copyright and
database right 2018. OS 100030994

Blank Page